



# Southern Football League

*2022/23*

John Aitken

# Southern Football League

---

The Southern League goes back to 1894 with all but one of its founder members playing still to this day with it having seven divisions from level five feeding its two divisions one promotion places

The symbols are for road and public transport are listed below:



= Local Bus



= Car



= Railroad



= London Underground Transport



= Walking



= Metro



Ferry



= DLR



= London Overground

*John Aitken*

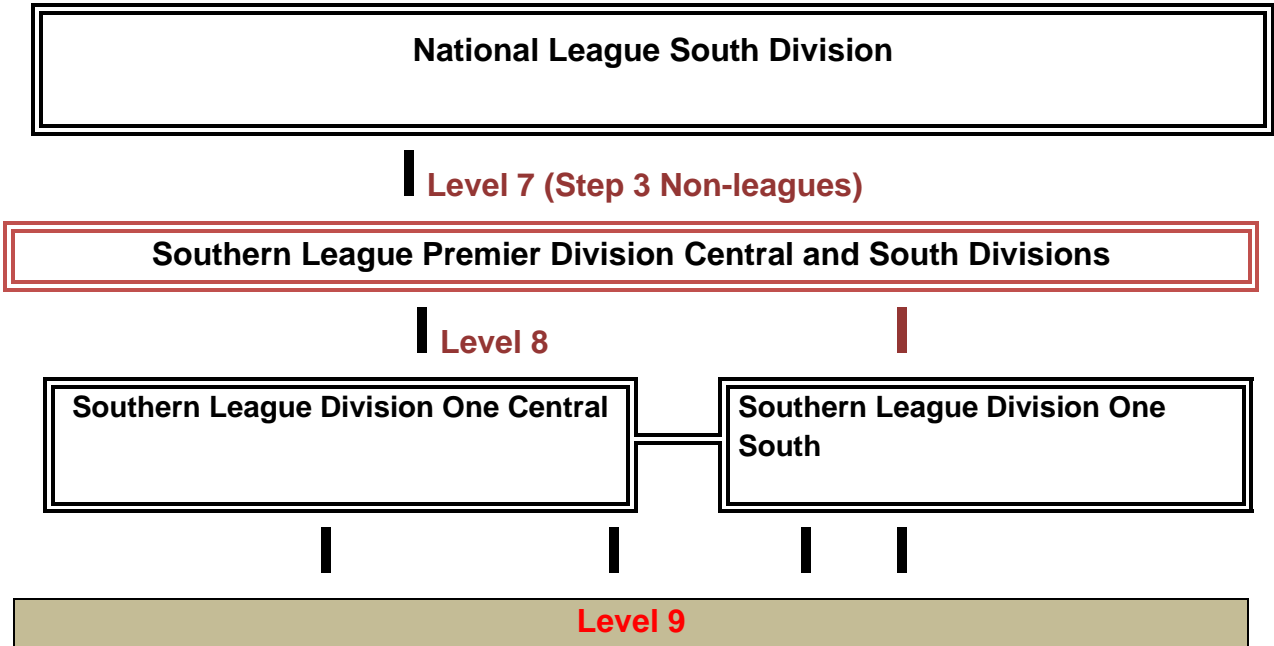
*The Editor*

- 2 Southern Football League Central Premier Division
- 39 Southern Football League South Premier Division
- 75 Southern Football League Division One Central
- 103 Southern Football League Division One South

# Southern Football League

---

This is Step 7 on the Pyramid League and Step 4 Football Association Promotion to the Conference South League below is the chart of how clubs can work their way to the top of the Non-League Pyramid and you will see that some leagues can chose to go different ways if you compare it to the Northern you will find that the East Midlands League as well as Central Midlands League North Division & South can chose their path with it being affiliated to Northern East Counties as well as Midland Football League at Level 10 or 5 on the FA National League System.



# Southern Football League Central Premier Division

## AFC Rushden & Diamonds

**Ground** - Hayden Road Rushden NN10 0HZ

**Telephone:** 01933 410036

**Founded:** 2011

**Capacity:** 1,800 (350 Seated)

**Team Nickname:** The Diamonds

**Year Ground Opened:** 1922 (Rushden Town FC)

**Pitch Size:** 110 x 72 yards

**Undersoil Heating:** No

**First Kit:** White Shirts with Blue Shorts, Blue Socks

**Away Kit:** Grey & Green Shirt, Green Shorts, Grey Shorts

**Website:** [www.afcdiamonds.com](http://www.afcdiamonds.com)

**Programme:** £2.00



### Driving Directions



# Southern Football League

---

## North

Take the M6 and then join the A14 then exit the A14 at Junction 14 for Bedford and Kettering and at the roundabout take the third exit and at the next take the first onto the A6 then go straight on at the next seven roundabouts at the eight take the third exit onto Newton Road and then take the first right after Newton Road School on the right (if you pass a lido you have missed it) and the ground is on the left after 100 yards.




## South

Take the M1 to junction 13 and at the first roundabout take the second exit and second exit at the next onto the A421 and then keep on the left lane and join the A428/A6 then at the lights take a left onto the A428 Branston Way then go straight on at the next two roundabouts then at the third take the first exit then go straight on at the next then take the second exit at the next roundabout on the A4280.

Continue on this road and at the next exit join the A6 Great Ouse Way then second exit at the next roundabout then straight on at the next and then first exit at the next roundabout onto the A6. Then go straight on at the next roundabout then first exit at the next onto Newton Road and then take the first right after Newton Road School on the right (if you pass a lido you have missed it) and the ground is on the left after 100 yards.

## Public Transport



Take the train to **Northampton Railway Station** go out of the main entrance and walk down the Mair Fair and then walk straight on into Gold Street and then at Traverlodge turn left into College Street and walk up to the bus station and then from Platform 12 take the **Stagecoach in the Midlands X4 bus** to Church Street Interchange in Wellingborough and then walk over and take the **Stagecoach in the Midlands X46 bus** for Raunds to the Salvation Army Citadel in Rushden then walk up Church Street which becomes Newton

## Southern Football League

---

Road and take the first Left into Cromwell Street after Newton Garage and carry on it becomes Hayden Road and the ground is on the left

### Programme

£2.00

### Where to Drink

The Rushden Athletics club on Newton Road going food and drinks or you can continue past Lidel to the corner of Newton Road and the High Street at the Wheatsheaf or there is the Rose & Crown at 73 the High Street all have outdoor areas

# Alvechurch

**Ground** – Lye Meadow, Redditch Road Alvechurch, B48 7RS

**Telephone:** 0121-455-2929

**Nickname:** The Church

**Founded:** 1929

**Ground Capacity:** 3,000 (380 Seated)

**Year Ground Opened:** 1993

**Pitch Size:** 110 x 75 yards

**Undersoil Heating:** No

**First Kit:** Yellow Shirts Black Shorts Black Socks

**Away Kit:** Green Shirts, Green Shorts Green Socks

**Website:** [www.alvechurchfc.co.uk](http://www.alvechurchfc.co.uk)

**Programme:** £2.00

### Driving to the Ground



Take the M42 to junction 2 and from the west take the third exit at the roundabout and from the east take the first exit then at the next roundabout take the second exit and the ground is on the right after 300 yards.





## Public Transport and Walking



Train to **Alvechurch Railway Station** then a 15 minutes' walk come out of station on to Station road turn right and walk up the road and take the first right into School Lane which you follow to the end then turn right and the grounds is just over 300 yards on the left.

## Admission

Adults £8

Concessions/ U16 £3

# Barwell

**Ground** - Kirkby Road Sports Ground Kirkby Road Barwell Leicester LE9 8FQ

**Telephone** - 01455 843067

**Founded:** 1992 (Merger of Hinckley and Barwell Athletic)

**Nickname:** The Canaries

**Ground Capacity:** 2,500 (256 Seated)

**Ground Opened:** 1934

**Pitch Size:** 110 x 75 yards

**Undersoil Heating:** No

**First Kit:** Green & Yellow Shirts Green Shorts Green & Yellow Socks

**Away Kit:** Red Shirts, Red Shorts Red Socks

**Website:** [www.barwellfc.co.uk](http://www.barwellfc.co.uk)

**Programme:** £2.00



# Southern Football League

## Driving to the Ground



### North

Exit the M1 at junction 22 for Leicester & Coalville and take the fourth exit onto Little Shaw Lane then take the first exit at the next roundabout then do a left then first right into Wood Road into Nailstone and there it becomes the Main Road and follow the road left after the village and at the T Junction take a left onto Hinckley Road then after about six miles take a left for Barwell at the end of the road take a left into Kirby Road and the ground is on the right take the sign for the Cricket & Football club and park beside the cricket ground.



### South

Take junction 20 of the M1 for Barwell and take the Lutterworth Road and at the next roundabout take the fourth exit onto the A5 then take a right after around five miles onto Lutterworth Road and then at the T Junction take a left onto Burbage Road and then continue onto the traffic signals turn right onto Leicester Road and at roundabout take the second exit onto The Common and in the village centre straight over at mini roundabout and then turn right into Kirby Road and the ground is 400 metres on the right and park beside the cricket club.

## Public Transport and Walking



7 mins



158



4 mins

Train to **Hinckley Railway Station** and walk down to Regent Street in Hinckley Stand R2 and takes the **Arriva in the Midlands 158 bus** to Kirby Road in Barwell its two minutes up the road the ground is beside the cricket ground just walk up the lane past the cricket ground to the ground.

## Admission

Adults £10  
OAP's/Students £6  
Under 16's £3

# Basford United

**Ground** - Mill Street Playing Field, Greenwich Avenue, Basford, Nottingham NG6 0LE

**Telephone:** 07791 704882

**Nickname:** Community or Lions

**Founded:** 1900

**Ground Capacity:** 3,500 (200 Seated)

**Ground Opened:** 1990

**Pitch Size:** 102 x 70 yards

**Undersoil Heating:** No

**Shirt Sponsors:** MN Services & Alert Electrical

**Kit Manufacturer:** Jopa

**First Kit:** Yellow Shirts Yellow Shorts and Yellow Socks

**Away Kit:** Black Shirts Black Shorts Black Socks



# Southern Football League

---

**Website:** [www.basfordunited.com](http://www.basfordunited.com)

**Programme:** £2



## Driving to the Ground



Take the M1 to junction 26 Kimberley and from the South take the exit at the roundabout and from the North take the first exit and take the A610 and at the next roundabout fourth exit at Nuthall junction and then first exit at Cinderhill roundabout and at the next Baghall take the third exit onto Baghall Road and go straight on at the next two roundabouts and then take the second on the left into Greenwich Lane and the ground is in front of you after 50 yards.



### **From M1 Junction 26**

Follow A610 to Nottingham for 1.3 miles, passing over one roundabout and turn left at the second roundabout onto Cinderhill Road following signpost to Bulwell. After a quarter of mile turn right into Bagnall Road, and a further half a mile turn left into Greenwich Avenue, the entrance to the ground is straight ahead.



### **From the north - A60**

Entering Nottingham via the A60, turn right onto the B6004 Oxclose Lane (signposted to Basford). After 2.2 miles, pass over the level crossing and continue onto David Lane. After a quarter of a mile turn right onto Bagnall Road and a further quarter of a mile turn right into Greenwich Avenue, the entrance to the ground is straight ahead.



### **From the south - A52**

Entering Nottingham via the A52, continue along the Ring Road A6514 following signs to Mansfield for approximately two miles, until the junction with the A610 is reached. Turn left onto the A610 (signposted to M1). After 1,000 yards turn right onto Stockhill Lane (B6004) and then continue along Stockhill Lane for a third of a mile, turning left at the mini

## Southern Football League

roundabout into Mill Street and then turning left into Bagnall Road. After a quarter of a mile turn right into Greenwich Avenue, the entrance to the ground is straight ahead.

### Public Transport and Walking



Train to **Nottingham Railway Station** is by tram. Leave the station following the signs to the tram stop at Station Street and take it to the David Lane Tram Stop beside Vernon Park then walk a few yards and turn left into Mill Road and walk up to Curry Nights and Mc T Pizza and then turn left into Bagnell Road and walk up to Greenwich Road then take a right and walk down to the ground.



Train to **Bulwell Railway Station** is the closest to the ground make your way to Basford either by tram or bus. If you walk out to the bus stop and take the **79a Nottingham Transport** to Headstocks and then wait a few minutes and get the **70 Nottingham Transport** to Greenwich Avenue on Bagnell Road and turn left its 2 minutes to the ground on the left.

### Admission

Adults £8  
Concessions/ U16 £2.50

### Where to Drink

The club have good facilities at the ground if you get of a stop earlier then there is the Chatham Arms in Vernon Road and on Church Street near Basford tram stop is the Fox and Crown, The Mill on Bagnell Road and Old Pear Tree in Bullwell Lane.

# Bedford Town

**Ground** - The Eyrie, Meadow Lane, Cardington, Bedford, MK44 3SB

**Main Telephone No:** 01234 831558

**Founded:** 1894

**Capacity:** 3,000 (300 seated)

**Team Nickname:** The Eagles

### Driving to the Ground



From the M1 Junction 12 and then at the second roundabout take the A421 (Signposted for Bedford/ Potton), then follow the A421 round on the By Pass and take the exit for the A603, then take the third exit onto Cambridge Road then after 200 yards take a left which is signposted Meadow Lane and the ground is on the right.



## Public Transport & Walking



Train to **Bedford Railway Station** then walk to the end of the Station Road turn left then cross the road turn right into Alexandra Road then fourth left into Alexandra Place walk to the end then turn right on to Greyfriars then at the roundabout take a right then cross the road to Bedford Bus Station and take the Stagecoach East 72 and 73 bus at stance 7 and get off at Meadow Lane Cardington and its two minutes up the lane to the ground.

## Admission

Adults £10  
OAP's/Students £6  
Under 16's £2  
Children under 12 Free with Adult

## Programme

£2.00

# Bromsgrove Sporting

**Ground** - The Victoria Ground Birmingham Road Bromsgrove B61 0DR  
**Telephone** 01527 876949  
**Founded:** 2009

## Southern Football League

**Capacity:** 3,500 (500 seated)

**Team Nickname:** The Rouselers or Sporting

### Driving to the Ground



From the M5 at Junction 4 take the A38 to Bromsgrove, after the roundabout at the M42 Junction1, take the first right at the Traffic Lights (signposted Bromsgrove North). Ground is 1000 metres on right (opposite Tesco Garage). From M42 J1, follow above directions from the roundabout.



### Public Transport and Walking



145



→ 1

Take the train to Bromsgrove Railway Station then walk out and at the shops take the Igo Buses 145 bus for Rubery to outside the ground and just walk back from the bus stop to the ground

### Admission

Adults £5

Concessions/ U16 £2.50

# Coalville Town

**Ground** - Owen Street Sports Ground, Owen Street, Coalville, Leicestershire, LE67 3DA

**Telephone** - (01530) 833365

**Nickname:** The Bucks

**Ground Capacity:** 5, 200 (500 Seated)



# Southern Football League

---

**Founded:** 1926 (as Ravenstone Miners Athletic)



## Driving to the Ground

### North East

Take the M1 take junction 23 and take the A511 to Junction 23 for Coalville and at the roundabout take the second exit onto Ashby Road and go through three roundabouts and at the crossroads just before the library take right into Belvoir Road passing the New Inn on you left turn right past Da Vinci's into Jackson Street past the bus stop and the next right into Owen Street the ground is on the left past the houses when you come to a lane with a row of trees turn left up this lane past the cricket field the ground is at the end of Kane Lane.

### South & North West

From M42/A42 take exit 13 (Signposted Ashby) and at the roundabout take the fifth exit follow A511 to Coalville and go through three roundabouts and at the Library crossroads take a into Belvoir Road passing the New Inn on you left turn right past Da Vinci's into Jackson Street past the bus stop and the next right into Owen Street the ground is on the left past the houses when you come to a lane with a row of trees turn left up this lane past the cricket field the ground is at the end of Kane Lane.

## Public Transport and Walking



The nearest Stations are either Leicester or Burnton Trent. From Leicester walk out the station turn right and follow the road round till Charles Street there walk across and walk up the road passing Kwik Fit store at the next main junction walk straight on keeping going on past Primark walk on till you get to the city news shop then takes a left. The walk up to the bus station this should take you about 18 mins and then go to Platform SK and take the Arriva in the Midlands X29 or 29A to Marlborough Square in Coalville on the High Street (get a plus bus its cheaper) then from the High Street turn left into Belvoir Road passing the new Inn on you left cross the road at the Y-junction turn right past Da Vinci's into Jackson

## Southern Football League

---

Street past the bus stop and the next right into Owen Street the ground is on the left past the houses when you come to a lane with a row of trees turn left up this lane past the cricket field the ground is at the end of Kane Lane.



From Burton on Trent Railway Station and then walk up to Station Street and then take the fifth right in Union Street then first left into New Street and at the bust Station take from Stand 9 the Arriva in the Midlands 3, 9 or 9A to Marlborough Square High Street in Coalville (get a plus bus its cheaper) then from the High Street turn left into Belvoir passing the new Inn on you left cross the road at the Y-junction turn right past Da Vinci's into Jackson Street past the bus stop and the next right into Owen Street the ground is on the left past the houses when you come to a lane with a row of trees turn left up this lane past the cricket field the ground is at the end of Kane Lane.



Before the new enclosure and pavilion built

### Admission

Adult: £10.00,  
Concessions: £5.00,  
Under 16s: £1.00  
Child (Under 12): Free (accompanied by an adult)

### Programme

£2.00

# Hednesford Town

**Founded:** 1880

**Ground** - Keys Park, Keys Park Road, Hednesford, Cannock, Staffs WS12 2DZ

**Telephone:** 01543 422870



# Southern Football League

---

**Capacity:** 6,039 (Seated 1,011)

**Team Nickname:** The Pitmen

**Year Ground Opened:** 1995

## Ground Guide

The club moved to Keys Park in 1995, after leaving their former Cross Keys ground, where they had been playing since 1903. The purpose built Keys Park has on one side of the stadium is the Main Stand and this single tiered stand, is raised above pitch level and has 710 seats and roughly is half the length of the pitch in size, straddling the halfway line. There are small portions of open terrace to either side and at the back of the stand are some hospitality areas.



Behind one goal at the Hednesford End is a small covered seated stand, which has a capacity of 300. Although situated directly behind the goal it doesn't extend to the full width of the end, having open terracing to one side towards the Main Stand.



The Old Ground now under Keys Avenue

# Southern Football League

---

The other two sides of the ground are similar sized terraces. When first built they were open to the elements by have since had roofs erected over them. There is also a small club shop, located at one corner within the ground (in-between the Main Stand and Hednesford End), that offers a good selection of programmes from local clubs.

If segregation is in force then up to 900 away fans are mostly housed in the Hednesford End which has a mixture of covered seating and open terrace and in addition open terrace to one side of the Main Stand is also allocated.

## Driving to the Ground



Take the M6 to junction 11 take the A460 exit to M6 Toll/ Cannock from the North take the first exit from the south take the Third Exit and follow the A460 through to the seventh roundabout at the Texaco Station take the third exit onto Hemlock Way and after 800 yards take the second exit at the roundabout into Keys Parks Road and go up the hill and at the next roundabout take the third exit which takes you straight to the ground and there is plenty of parking round the ground.

## Public Transport & Walking



Train to **Hednesford Rail Station** then turn left and walk down Market Street till you get to the lights at the Uxbridge Hotel turn right and then walk up Uxbridge Road past the church then on past the Plough and Harrow till the roundabout, from there take the first exit in Keys Park Road walk straight up to the next roundabout and at the Second Roundabout turn left the ground is in front of you this takes 24 mins to get there

## Admission

Adults £12  
OAP's/Students £7  
Under 16's £5

## Programme

£2.00

## Where to Drink

There are two bars inside the stadium, which are located upstairs above the Main Stand, which welcome away fans. Normally only one of these is open to fans on match days. However, if segregation is in force then both bars are open.

Otherwise there is the Cross Keys Hotel which is about ten minutes' walk away at 42 Hill Street. This pub is listed in the CAMRA Good Beer Guide and has up to eight real ales on tap the connection to the Club goes further as the former Cross Keys football ground was locate at the rear of the premises and was the pub you went to before the match at the old ground.



# Hitchin Town

**Ground** - Top Field Fishponds Road Hitchin, SG5 1NJ

**Main Telephone No:** 01462 459028

**Founded:** 1928

**Capacity:** 4,000 (300 Seated)

**Team Nickname:** The Canaries



## Driving to the Ground



From the A1 (M) exit at junction 8 (Stevenage North and Hitchin) at the roundabout take the first exit and follow the A602 towards Hitchin; go over two roundabouts and through lights on the one-way system following the (Signs for Bedford/ A600) into Bedford Road. You will see a large open green to your right, at the next roundabout turn right into Fishponds Road and entrance to the ground is about 100 yards on your left.



RLB

### Public Transport & Walking



Train to **Hitchin Railway Station** the ground is about one mile away. Come out the station, go over the Pelican crossing and turn right, follow the road around into Nightingale Road and then at the bottom of this road, at the roundabout, bear right and continue past the church on your right and recreation ground on your left.

At the next roundabout take the road that bears slightly right, second junction, past the Victoria pub on your right and then continue up this road, past two schools and the swimming pool, the ground is at the top of the road just before the roundabout.

### Admission

Adults £10  
OAP's/Students £6  
Under 16's £2

### Programme

£1.50

# Ilkeston Town

**Ground** – New Manor Ground, Ainsworth Road, Ilkeston DE7 8JF

**Telephone:** 0115 944 4428

**Nickname(s)** – Town, Robins

**Founded** - 1894 (Ilkeston Town) Reformed from Ilkeston FC (2017)

**Ground Capacity** - 3,130 (400 Seated)

**County Football Association:** Derbyshire Football Association

**Pitch Size:** 100 x 69 yards



# Southern Football League

---

**Undersoil Heating:** No

**Shirt Sponsors:**

**Kit Manufacturer:**

**First Kit:** Red and White Shirts Red Shorts and Red Socks

**Away Kit:** shirts shorts socks

**Website:** [www.ilkestonfc.co.uk](http://www.ilkestonfc.co.uk)

Programme: £2.00



## Driving to the Ground



### North West

Take the M6 to Junction 30, then exit onto M61 towards Leeds M62 & M65 then drive for around twenty miles then keep right at the fork, follow signs for M60/ M62/ M6 and merge onto the M60 then continue onto the M62 to Junction 1A then merge onto the A1.

Continue down the A1 till Junction 26 then take the sign for A610 towards Nottingham and at the roundabout take the third exit onto A610 towards Ilkeston & Eastwood then at the roundabout, take the first exit onto Gin Close Way (A6096) and go straight on at the first roundabout then take the first right into Newton Lane which is signposted Cotmanhay and the ground is on the left as you enter the town and there is spaces in the car park.



### North East

Take the A1 till Junction 26 then take the sign for A610 toward Nottingham and at the roundabout take the third exit onto A610 and follow the above directions



### South East

Take the A1 till Junction 26 then take the sign for A610 exit toward Nottingham and at the roundabout take the first exit onto A610 and follow the above directions

## Southern Football League

---



### South West

Take the M5 to and merge onto the M42 near Birmingham then at junction 7A, exit onto M6 towards M1 & Coventry, then at junction 2, take the M69/A46 exit to M1 North and Coventry (E) and keep on the left and follow the signs for M69/ M1 (N) and merge onto M69. Take the A1 till Junction 26 then take the A610 exit toward Nottingham and at the roundabout take the take the first exit onto A610 and follow the above directions

### Public Transport and Walking



→ 10 mins

Take the trains to **Ilkeston Railway Station** walk up to the roundabout and turn left into Millership Way then cross the Railway and Canal Bridges and then take the path on the left which will take you down to the canal take a left after crossing the canal and follow it to the next bridge follow the path right and the ground is 50 yards on the right.

### Admission

Adults £8  
OAP's/Students £3  
Under 16's £1

### Where to Drink

The Kings Head, Queens council and Three Horses in Ilkeston are the cheapest in the town

# Kings Langley

**Ground** - Gaywood Park Hempstead Road Kings Langley Hertfordshire WD4 8BS

**Main Telephone No:** 07980 013506

**Founded:** 1886

**Capacity:** 1,900 (300 Seated)

**Team Nickname:** Kings

### Driving to the Ground



From the M25 leave at Junction 20 and take the A4251 to Kings Langley and at the first roundabout and through village, past the 'Young Pretender' Pub & restaurant on left and go past Coniston Road on left and immediately indicate and move into 'turn right lane' in middle of road and turn right to the Ground and if car park is full, use lay-byes on road outside ground.



# Southern Football League



## Public Transport



Train to **Kings Langley Railway Station** turn left out of the main entrance and then first left on Home Park Road then at the top the road turn right at the roundabout and the ground is a mile down the road on the right



## Admission

Adults £8  
OAP's/Students £5  
Under 16's £1

## Programme

£2.00

# Leiston

**Ground** - Victory Road Leiston IP16 4DQ

**Telephone:** 01728 830308

**Nickname:** The Blues

**Founded:** 1880

**Ground Capacity:** 2,500 (150 Seated)



## Driving to the Ground



### North

Take the A1 to junction 14 at the Huntingdon Road/A14 (signs for Cambridge/ A1307/ A10/ Ely/ Felixstowe/ Harwich) then the A14 then leave at Junction At junction 51, take the A140 exit to Diss/ Norwich/ B1078 then at the roundabout take the first exit onto the A140 then first right onto the B1078.



## Southern Football League

---

Then after about 4 ½ mile take a left into Church Road then first right into Crown Corner and follow the signs for the follow B1078 then after 7 ½ mile at the roundabout merge onto the A12 After you pass through the village of Farnham (where the dual carriageway drops to a single carriageway) look out for the right hand turn onto the A1094 Snape and Leiston. After 1½ miles take the left into Snape Road (Signposted Leiston) and follow this road into the town with Victory Road is second left after you come into the town and if you pass under a foot bridge then you have gone too far there is ample parking is at the ground and free.



Take the M25 to Junction 28, take the A12/ A1023 exit to Chelmsford/ Romford/ Brentwood then at the roundabout take the 1st exit onto the A12 ramp to Chelmsford/ Harwich/ A120 till junction 58 just after Farnham, then look out for the right hand turn onto the A1094 Snape and Leiston. After 1½ miles take the left into Snape Road (Signposted Leiston) and follow this road into the town. Victory Road is second left after you come into the town. If you pass under a foot bridge then you have gone too far. Parking is at the ground and free.

### Public Transport and Walking



Train to **Saxmundham Rail Station** then walk up to Street Farm Road (on High Street). Walk up Station approach and turn left, walk up to the bus stop on the opposite side of the road and take the **First Norfolk & Suffolk Bus 64** to Leiston Library on Main Street pass the Engineers Arms and at the end of the road turn left walk down for just over 100yards and turn right on to Victory Road the ground is on the left just down the lane opposite the cricket ground.

### Admission

Adults £8  
OAP's/Students £5  
Under 16's £2

### Programme

£2.00

# Mickleover AFC

**Ground** - Mickleover Sports Club Ground, Station Road Mickleover Derby DE3 9FB

**Telephone** - 01332 512826

**Capacity:** 1,500 (300 Seated)

**Team Nickname:** The Sport

**Founded:** 1949

**Pitch Size:** 100 x 68 yards

**Undersoil Heating:** No

**Shirt Sponsors:** Homeserve

**Kit Manufacturer:** Hummel

**First Kit:** Red and Black Shirts Black Shorts and Black Socks

**Away Kit:** Marine Blue Shirts Black Shorts and Black Socks



# Southern Football League

---

**Website:** [www.mickleoverfc.com](http://www.mickleoverfc.com)

**Programme:** £2

## Driving to the Ground

### North

Take the A38 towards Derby from the M1 junction 28. When you reach Maketon Roundabout just outside Derby take the third exit onto the A52 head towards Ashbourne, follow this road for a mile or so and take the sign for Radbourne left into Radbourne Lane. The ground will be visible after a mile on the left and take first left into Station Road and then left into the large car park.



### South

Take Junction 24A M1 then take the A50 to junction 4 and take the sign for Derby A38 and at the end of the exit take the third exit and head for Mickleover and at the Maketon Roundabout follow the above directions.



# Southern Football League

---

## Public Transport and Walking



Train to **Derby Railway Station** take a right out of the main entrance and walk up Railway Terrace and follow it right then follow it left at the bend then at the car dealership take a left into Siddas Road then at Westfield at the lights take a right into Cock Pit then left into Moorledge then after about 100 yards turn left into the bus Station then from Bay 20 take the **Trent Barton Mickleover Blue or Green** to East Avenue then take the first right into Station Road go past the North Western Pub and the ground is on the right just walk up the lane to the ground.

The bus back is the **Mickleover Green** at 17.09 on Station Road across from East Avenue.

## Admission

Adult: £11.00,  
Concessions: £5.00,  
Under 16s: £1.00  
Child (Under 12): Free (accompanied by an adult)

## Where to Drink

There is the Nags Head, The Vine and Hole in the Wall on Uttoxeter Road, The Great Northern on Station Road and the Robin in Devonshire Drive plus the clubs bar are all recommended for neutrals

# Needham Market

**Ground** – Bloomfields Quinton Road Needham Market Suffolk IP6 8DA

**Telephone** - (01449) 721000

**Capacity:** 4,500 (300 Seated)

**Team Nickname:** The Marketmen

**Founded:** 1919

**Pitch Size:** 100 x 68 yards

**Undersoil Heating:** No

**Shirt Sponsors:** The Windscreen Company

**Kit Manufacturer:** Jopa

**First Kit:** Red and Blue Shirts Red Shorts and Red Socks

**Away Kit:** Blue Shirts Blue Shorts and Blue Socks

**Website:** [www.needhammarketfc.com](http://www.needhammarketfc.com)

**Programme:** £2

## Driving to the Ground



### From the North

Take the A1 to junction 14 at the Huntingdon Rd/A14 (signs for Cambridge/ A1307/ A10/ Ely/ Felixstowe/ Harwich) by keeping on the left lane join the A14 just before Cambridge (Signposted Felixstowe/Harwich/Newmarket) and continue on the A14 to Junction 50 then take the A1120 exit to B1113/ Stowmarket/ Needham Market/ Stowupland/ Bacton. At the

# Southern Football League

roundabout take the third exit onto the A1120 and go through one roundabout then at lights at the next roundabout take the lefthand lane and follow the road to Needham market then at Barclays Bank take a right into Barrett's Lane then third left into Quinton Road continue to the bend in the road and turn right up the lane between the houses there is ample parking at the clubhouse



## From the South

Take the M25 to junction 28, take the A1023/A12 exit to Chelmsford/Brentwood and follow the signs for A12 to Ipswich there join the A14 at Junction 55 and continue to Junction 50 there take the first exit onto the A1120 and go through one roundabout then at lights at the next roundabout take the left hand lane and follow the road to Needham market then at Barclays Bank take a right into Barrett's Lane then third left into Quinton Road continue to the bend in the road and turn right up the lane between the houses there is ample parking at the clubhouse



## Public Transport & Walking





It's a 14 minutes' walk to the ground from Needham Railway station. Walk out of the station and up Fairfax Gardens till you get to Coddenham Road then turn left, cross over the road and do a left walk a few yards and turn left again in to Pump Street with the Swan pub in front of you then turn left into Ipswich Road.

Then after a few yards turn right and this will take you into Barking Road walk a few feet at the shops and then turn right into Chainhouse Road. Walk up to the end of the road and turn right into Quinton Road walk about 50 yards on your left you will see a lane then on your left turn and walk up this to the ground which is at the end of the path.

### Admission

Adults £10  
Concessions £5  
Children under 12 Free

### Programme

£2.00

# Nuneaton Borough

**Ground** - Triton Showers Community Arena Liberty Way Nuneaton Warwickshire CV11 6RR

**Telephone:** 024 7638 5738

**Capacity:** 4,314 (Seated 514)

**Team Nickname:** The Borough

**Year Ground Opened:** 2007



### Ground Guide

# Southern Football League

---

In 2007 Nuneaton Borough moved from their former Manor Park home to the then called Liberty Way stadium, after spending 90 years at their former Manor Park home. The Club went into liquidation in 2008 and were subsequently reformed as Nuneaton Town.

The stadium itself although new, is largely open three sides of the stadium are comprised of terracing, whilst the remaining side is the UK Flooring Direct Main Stand. This Main Stand is all seated and houses 514 supporters. It runs for around a quarter of the length of the pitch and has a floodlight pylon to either side.

Opposite is an open terrace, which has the Rugby Clubhouse situated at the back of it. At one end is the Britannia Tyres Stand a covered terrace, which is the home end of the ground. This stand can hold up to 1,800 fans and unusually the terracing is comprised of metal ones instead. The Stuarts Plumbing Stand is a similar looking covered terrace, but is smaller in size. In one corner of the stadium in-between the Stuart Plumbing Stand and South Terrace is a Security Control Box which has a clock mounted next to it. The ground is shared with Nuneaton Rugby Club.

## Driving to the Ground



From The North:

Leave the M1 at Junction 21 and take the M69 towards Coventry. Leave the M69 at Junction 1 and take the A5 towards Nuneaton/Tamworth. Cross over two roundabouts and after passing an Aldi supermarket on the right and the Longshoot pub on the left, take the next left at the traffic lights onto A47 towards Nuneaton and then at the next roundabout take the first exit onto the A4254 (Signposted Coventry/ Bedworth) and then turn right at next roundabout into Townsend Drive and then right again into Liberty Way for the stadium.



From the West & South:

Leave the M6 at Junction 3 and take the A444 towards Nuneaton. After passing the George Eliot Hospital on your left, continue towards Nuneaton Town Centre. On reaching a

# Southern Football League

roundabout where over on your right you can see some arches of a railway bridge, turn right at this roundabout (2<sup>nd</sup> exit) onto Avenue Road. Continue straight along this road going across one roundabout and then a second past the Crows Nest pub on your right and at the next roundabout turn left into Townsend Drive (Signposted Nuneaton RFC). Then turn right into Liberty Way for the ground.

## Public Transport & Walking



The ground is out in outskirts and walking routes are worse than Oxford so walk over to Nuneaton Bus Stance on Harefield Road you walk out of the station at the main entrance and walk up Bond Street and a right into Back Street the stance is on the left then take the number 2 Stagecoach to Trinity Walk on Highfield Road from there it's walk down to the roundabout then turn left up Garrett Street then at the Y junction take the right fork up Eastboro Way walk up to the next round about and the ground is on the left 25 yards on the left just walk through the gap in bushes.



## Admission

Adults £14 (£12)  
Over 60's/Full Time Students £10 (£8)  
Under 16's £5  
Under 12's £2

## Programme

£2.50

## Where to Drink

## Southern Football League

---

The Crown pub opposite Nuneaton Railway Station entrance and this pub are listed in the CAMRA Good Beer Guide and normally have 10 ales on tap. Otherwise in the nearby town centre are the 'William White' at 42 Newdegate Street and the 'Felix Holt' at 3 Stratford Street.

The William White is six minutes and the Felix Holt is eight minute walks from the station just follow Bond Street through bond Gate till you get to the Potons then take right into Newdegate Street and the William white is on the right and then left before Shoe Zone and the Felix Holt pub is few yards from there.

Leaving the pub for the ground walk up the to the end of pedestrian prescient till you get to Intersport then turn left into Queens Road then right before Barclays Bank into Mill Walk and walk to the end then turn right and walk up to the roundabout then take the number 2 Stagecoach to Trinity Walk on Highfield Road from there it's walk down to the roundabout then turn left up Garrett Street then at the Y junction take the right fork up Eastboro Way walk up to the next round about and the ground is on the left 25 yards on the left just walk through the gap in bushes.

# Redditch United

**Ground** - The Valley Stadium, Bromsgrove Road, Redditch, Worcestershire, B97 4RN

**Main Telephone No:** 01527-67450

**Founded:** 1891 (Redditch Town FC)

**Capacity:** 5,000 (500 Seated)

**Team Nickname:** The Reds



### Driving to the Ground





## Southern Football League

---

Exit the M42 at Junction 2 and at the roundabout take the first exit from the south third from the North onto the A441 and follow it for two miles and then at the roundabout, take the first exit onto Birmingham Road A441 for just over a mile.

At the roundabout, take the third exit onto Middlehouse Lane for 500 yards and at the traffic lights, next to the fire station, turn left onto Birmingham Road for 200 yards. At the garage on the corner (on your right) turn right onto Clive Road and at the roundabout take the first exit onto Hewell Road and then at the 'T' junction turn right onto Windsor Street till the traffic lights, next to the bus station, continue straight ahead onto Bromsgrove Road and at the brow of the hill, turn right into the drive at the side of the Hill View Surgery and continue down the drive to the ground's entrance.

### Public Transport & Walking



Train Redditch Railway Station and walk into Windsor Street and the ground is 400 yards up Bromsgrove Road on the right at the side of the Hill View Surgery and continue down the drive to the ground's entrance.

### Admission

Adults £11  
OAP's/Students £7  
Under 16's £2

### Programme

£2.00

# Royston Town

**Ground** - Garden Walk, Melbourne Road Royston, SG8 7EF

**Main Telephone No:** 01763 241204

**Founded:** 1875

**Capacity:** 4,000 (150 Seated)

**Team Nickname:** The Crows

### Driving to the Ground



From Junction 10 M11 take the A505 (Town Bypass) then at the roundabout take the first exit A10 towards town centre (signposted London). Go straight on at next roundabout and Garden Walk is on the left after the third set of pedestrian lights (opposite the Church) with the entrance to ground is approx 75 yards on left.

# Southern Football League

---



## Public Transport & Walking



Train to **Royston Railway Station** then walk up to the main road and turn right and walk down Kneesworth Road then turn left into Melbourne Street and walk through the town centre till the Newmarket Roundabout take the sign for the A10 at the next mini roundabout walk straight on the ground is just off the road behind the tree on the left.



## Admission

£9 for Adults,  
£5 for concessions  
£4 for children or free if come in with an Adult

## Programmes

£1.00

# Rushall Olympic

**Ground** – Dales Lane, Daw Ends Lane Rushall Walsall WS4 1LJ

**Telephone** - 01922 641021

**Founded:** 1893

**Capacity:** 1,500 (300 Seated)

**Team Nickname:** The Pics



## Driving to the Ground



Take the M6 to junction 10 from the North its first exit from the South its third exit for Walsall Manor Hospital after mile continue straight on at the Shopping Centre and after 700 yards take a left (Signposted Lichfield A461) and at the next roundabout take the first left into Lichfield Street and continue to lights at McDonalds on the right and take a right into Daw Ends Lane and continue to the top of the hill and just over the canal bridge take a right just after the White House and the lane runs up to the ground.

## Public Transport and Walking



Train to **Walsall Railway Station** then walk across the road through the lane, follow St Paul's Street to the right, to Walsall Bus Station then take the National Express Midlands 997 bus from Stand G to the ground and walk down the lane after the Royal Oak pub on the left.



Alternative is train to **Walsall Railway Station** through the lane to the Bus station and there take the National Express Midlands 8 and 10A to Westminster Road in Rushall then walk back and before McDonalds take a left into Daws Lane and when you get to Royal Oak pub cross the road and walk down the lane to the ground.

### Admission

Adults £10  
OAP's/Students £6  
Under 16's £2

### Programme

£2.00

# St Ives Town

**Ground** – Westwood Road St Ives Cambridgeshire PE27 6DT

**Main Telephone No:** 01480 463207 / 07884398770

**Founded:** 1887

**Capacity:** 3,000 (250 Seated)

**Team Nickname:** The Saints

### Driving Directions



From the A1 take the signs for Cambridge and Huntingdon and go onto the A14 and then take the first exit for the A141 to Huntingdon March and at the roundabout take the first exit onto the A141 and take it through the next three roundabouts then at the fourth roundabout take the second exit onto the A1123 and when you pass the Shell Garage (on the right) as you enter St Ives at the lights take a right into Ramsey Road past the Seven Wives Pub then



# Southern Football League

third right into Westwood Road and the ground is 200yards on the right at the back of the car park



## Public Transport & Walking



Train to Huntingdon Railway Station then walk over to Stance and take the Stagecoach the Busway B bus to Ramsey Road in St Ives walk down then take first right into Westwood Road the ground is 200 yards on the right at the back of the car park.



## Admission

Adults £10  
OAP's/Students £6  
Under 16's £2  
Children under 12 Free with Adult

## Programme

£2.00

# Stourbridge

**Founded:** 1876

**Ground -** War Memorial Athletic Ground, High Street Amblecote Stourbridge DY8 4HN

**Telephone:** 01384 394040/444075

**Capacity:** 3,000 (300 Seated)

**Team Nickname:** The Glassboys



## Driving to the Ground

**North** 

Come off at Junction 3 M5 take the third exit onto the A456 for Hagley then turn right at the lights just before Wynchbury Inn on to the Stourbridge Road. Follow the road to Stourbridge Ring-Road follow the signs for the A491 to Wolverhampton. The ground is on the left within 300 yards immediately beyond the third traffic lights and opposite the Royal Oak public house.

**South** 

Take Junction 4 of the M5 and take the first exit at the roundabout onto the A491 and follow it to Hagley then at the roundabout in West Hagley take the third exit onto Kidderminster Road and take a left at the traffic lights just after the Wynchbury Inn and follow the directions above from Hagley.



# Southern Football League



## Public Transport and Walking



Train to Stourbridge Town Railway Station then it's a 14 minutes' walk to the ground from the station turn right to go on to St Johns Road then follow the road to the roundabout and continue up to Vicarage Road the ground is on the left you cannot miss it (See below)

## Admission

Adults £10

OAP's/Students £7

Under 16's £3 or under 11 Free with Adult



Entrance to the ground

## Programme

£2.00

# Stratford Town

**Ground** – DCS Stadium, Knights Lane, Tiddington, Stratford-upon-Avon CV37 7BZ

**Main Telephone No:** 01789-269336

**Founded:** 1941 (Stratford Rangers FC)

**Capacity:** 1,400 (300 Seated)

**Team Nickname:** Town



## Driving to the Ground



Leave the M40 at Junction 15 and take the fifth Junction from the West or second from the South & East and then at the next junction take the first exit onto the A46 and then at the next roundabout take the first exit for Stratford and then in Stratford Upon Avon follow the one way system into Bridgeway and then at the lights turn left into Bridge Fort cross the river bridge and first left into Tiddington Road and as you the village take the first right into Knights Lane and the ground is on the right after 100 yards.

## Public Transport & Walking



Train to Stratford Upon Avon Railway Station then walk up the approach road and turn left and walk down to the Nat West Bank and then take the Stagecoach in Warwickshire X8 bus to Oak on Knights Road then turn left into Knights Lane the ground the ground is on the left.

## Admission

Adults £10

OAP's/Students £8



Under 16's £2

## Programme

£2.00

# Tamworth

**Ground** - The Lamb Ground Kettlebrook Tamworth Staffordshire, B77 1AA

**Telephone:** 01827 65798

**Fax:** 01827 62236

**Capacity:** 4,100 (Seated 518)

**Nickname:** The Lambs

**Year Ground Opened:** 1934

## Ground Guide

Although the ground is on the small side and gets its name from a former pub called the Lamb Inn, it is well maintained and has a capacity of 4,100. The Main Stand all seated covered stand that straddles the halfway line of the pitch and has a capacity of 526 seats.



*The Main Stand*

The other side is a small covered terrace, known by the fans as 'The Shed' which runs nearly the full length of the pitch and this terrace is used by the home support. The Castle End is an open terrace, whilst the other end is a partly covered terrace. This end, the Meadow Street End, is given to away supporters. The ground is overlooked in one corner by the sizeable Tamworth Snowdome.

## Driving to the Ground

# Southern Football League

---

## North East



Drive down to Junction 35 and then take the third road and take the M18 Sheffield/Scunthorpe the M18 merges with the M1 and take junction 23A on to the M42 then take junction 10 on to the A5/A51 to Town Centre, then follow the signs for Kettlebrook and Tamworth FC.



## North West



Take the M6 to junction 12 then take the A5 or you can take the M6 Toll road and get off at junction T4 and follow the signs for A5 and Tamworth then at Bonehill Roundabout go into to Tamworth and follow the signs for Tamworth FC and Snow Dome.



The Meadow Street End

## South East



Take the M1 to junction then at Junction 19 take the M6 for Birmingham then at Junction take the sign for the M42 and then junction 10 take the slip road for Tamworth and follow the

## Southern Football League

---

above directions from the North East. There are car parking spaces at the back of the main stand and its £2.00 for cars and £10 for coaches

### Public Transport/Walking

Train to **Tamworth Railway Station** leave the station and walk along the approach road to the roundabout, turn left then cross the road leading under the railway bridge, leaving Jewson's on your right, walk along Offa Drive continue past Aldi to a roundabout, turn left leaving Bolebridge Garage on your left, cross the river bridge with the railway viaduct on your left.

Then follow the footpath to the left into Amington Road, cross Amington Road when you reach the roadside railings cross the road but don't go under the arches, once across the road head up Kettlebrook Road and the entrance to The Lamb is 50 yards ahead on your right.

### Admission

Adults £14 (B £12),  
Over 65's/Under 18's £9 (B £7),  
Under 16's £4 (B £3),

### Programme

£2.50

### Where to Drink

The Social club at the Lamb not only serves beers and spirits but does a brisk trade in good food and if you are coming from the Railway Station then Sir Robert Peel in Lower Gungate. There is also a pub, called the Bole Bridge at 8 Bolebridge Street, which is popular with both home and away supporters.

# Southern Football League South Premier Division

New League for 2018/19 at Step 3 or Level 7 on the Pyramid and feeder to National League South

# Beaconsfield

**Ground** - Holloways Park Slough Road Beaconsfield, Bucks HP9 2SG

**Main Telephone No:** 01494 676868

**Founded:** 1921 (Beaconsfield United FC)

# Southern Football League

---

**Capacity:** 3,500 (200 Seated)

**Team Nickname:** The Rams

## Driving to the Ground



Take the M40 to Junction 2 from the South first exit from the North third exit travel down to the light then take a right and go back the way you came and the ground is on the left with plenty of parking



## Public Transport & Walking



Train to Beaconsfield Railway Station it's a two mile walk come onto Station Road turn right and walk down to the Roundabout then turn left into London Road and follow it Down to the Pyebush Roundabout then go right on the A355 cross over the bridge over the M40 and go straight on at the next roundabout the first entrance on the left is the ground behind a large hedge.





## Southern Football League



Train to Slough Railway Station go out of the main entrance over to Slough bus Station and from Stance 7 take the Arriva in the Shires 74 bus to opposite the cricket ground on London Road from there go up the road then follow the road left and then take the second on the left at the Saracen Head Pub into Windsor End at the gatehouse to the park turn right walk through the park over the bridge then take the left path past the head and the ground is on the left.

### Admission

Adults £10  
OAP's/Students £6  
Under 16's £2  
Children under 12 Free with Adult

### Programme

£2.00

# Bracknell Town

**Ground** –Sandhurst Memorial Park (Bottom Meadow), Yorktown Road, Sandhurst, GU47 9BJ

**Telephone** - 01252 878768

**Founded:** 1885

**Capacity:** 2,000 (150 Seated)

**Team Nickname:** The Robins



### Driving Directions



## Southern Football League

Take the M25 to Junction 12 and merge on to the M3 South and leave a junction 4 and take the first exit at the roundabout onto the A331 and take the second exit at the next roundabout and go straight on at the Blackwater roundabout and after just over a mile you will come to light with a Beefeater restaurant in front of you get in the left hand lane and then take a left and just past the Town hall pitches then take a left down the lane to the ground or park at the gardens and walk down the lane to the ground which 100 yards from the main road.



### Public Transport & Walking



→ 10 mins

Turn right out of **Sandhurst Railway Station** and walk down Yorktown Road past four pubs and some nice food at Papa Joes and the ground is on the righthand side and ground is 10 mins walk from station.

### Admission

Adults £6  
Concessions and Children £1

### Programme

£1.00

# Chesham United

**Ground** - The Meadow, Amy Lane, Chesham, Bucks HP5 1NE

**Telephone:** 01494 783964

**Founded:** 1879 Chesham General Baptist Church (FC)

**Capacity:** 5,000 (350 Seated)

**Team Nickname:** The Generals



### Driving to the Ground



From the M25 take junction 20 take the A41 (Signposted Aylesbury), leave A41 at turn-off for Chesham (A416), pass through Ashley Green into Chesham. Follow signs to Amersham, still on A416 pass two petrol stations opposite each other and at next roundabout take third exit into ground.

### Public Transport & Walking



Trains to **Chesham (Metropolitan Line) Underground Station** walk up Station Road then turn into Earl Street then into Red Lion Street at the roundabout go onto Amersham Road and then turn into Amy Lane on your right.

### Admission

Adults £10  
OAP's/Students £5  
Under 16's £3  
Children 12 Free with Adult or £1

### Programme

£2.00

# Dorchester Town

**Ground** - The Avenue Stadium, Weymouth Avenue Dorchester Dorset DT1 2RY

**Main Telephone No:** 01305 262451

**Fax No:** 01305 267623

# Southern Football League

---

**Founded:** 1880

**Capacity:** 5,000 (710 Seated)

**Team Nickname:** the Magpies



## Ground Guide

The Avenue initially had an official capacity of 7,000 with seating for 710, though this was reduced for safety reasons to 5,000 with all the seating of 710 is in the Peter Aiken main stand with the Railway Terraces fully covered along with the Bypass End opposite the Bypass End is an open standing terrace at the Tesco End of the ground

## Driving to the Ground



From the M27 go off at Junction 1, the M27 becomes the A31. Remain on this road for approximately 25 miles, until Bere Regis roundabout. Here you take the A35 Tolpuddle Bypass to Dorchester. After the dual carriageway section of the bypass, you will come to Kingston Maurward roundabout. Continue across the roundabout along the A35. Turn right at the next roundabout and right again into the Tesco complex. At the roundabout inside the complex, turn right again past the entrance to the petrol station and take the left hand fork to the stadium parking area. Terrace entrances are situated adjacent to this, whilst the bar and stand entrances are on the opposite side of the ground.



From the M5 take Junction 23, and then the A39 towards Glastonbury. At Street, take the B3151 through Somerton to Ilchester and then the A37 into Yeovil. Continue on through Yeovil on the A37, following signs for Dorchester. On the approach to Dorchester, follow signs for Park and Ride, turning right onto the bypass.

At the next roundabout take the second exit and continue to the next roundabout. The ground is in front of you at this roundabout and to get to the car park, turn left and then right into the Tesco complex. At the roundabout inside the complex, turn right again past the entrance to the petrol station and take the left hand fork to the stadium parking area. Terrace



## Southern Football League

---

entrances are situated adjacent to this, whilst the bar and stand entrances are on the opposite side of the ground.

### Public Transport & Walking



The ground is close to two railway stations Dorchester South Railway Station and exit the platform through the ticket office and then follow the station approach road to the end (next to the Station Public House). Take a left to the traffic lights and at the lights, continue straight across the railway bridge and the ground is about five minutes down the road on your left hand side, just after Tesco. The bar and stand entrances are adjacent to the road, the terrace entrances are on the opposite side of the ground.

The alternative is to take the train to Dorchester West Railway Station and alight from the train at and exit from the platform adjacent to Do-It-All. Walk down the hill to the traffic lights and the junction where Great Western Road, Maumbury Road, Damers Road and Cornwall Road meet.

Turn right onto Maumbury Road, and continue with the market area to your left. At the next set of traffic lights turn right across the railway bridge. The ground is about five minutes down the road on the lefthand side, just after Tesco. The bar and stand entrances are adjacent to the road, the terrace entrances are on the opposite side of the ground.

### Admission

Adults £10  
OAP's/Students £7  
Under 16's £5

### Programme

£2.00

# Gosport Borough

**Ground:** Privett Park, off Privett Road, Gosport, PO12 3SX

**Telephone:** 023 9250 1042 (match days only)

**Capacity:** 4,500 (Seated 1,000)

**Team Nickname:** The Boro

**Year Ground Opened:** 1890

### Ground Guide

The ground sits a large park with football pitches and cricket ground nearly surrounding it. The Main Stand carries the main capacity of the seating and across is a covered seated at the Cricket Ground End enclosure with both ends behind the goal just flat grass covered and exposed to the weather the clubhouse replaced an old portakabin that had been there since there Wessex League days



## Driving to the Ground



Leave the M27 at junction 11 and at the first roundabout from the west take the third exit and go through the first roundabout at the second take the first exit for Gosport/A32 after approximately four miles you will reach two roundabouts in quick succession. Go straight ahead at the first and take the third exit (Signposted Alverstoke/ Stokes Bay/ Privett Park) at the second. Follow Military Road until reaching the roundabout at the Cocked Hat pub. Take the first exit into Privett Road. The ground is signposted on the left after 300 yards or fourth on the left

## Public Transport/Walking



The nearest railway station to the ground is **Portsmouth Harbour Railway Station** which is served by trains from across the region. Cross the harbour by the regular ferry service which departs from the Gosport Ferry pontoon immediately adjacent the railway station (£2.30 return). Gosport Bus Station is situated alongside the Gosport pontoon and services 34 and 72 pass within yards of the ground (one bus on each service per hour). The journey time from the bus station to Privett Park is approximately ten minutes just walk up the lane between the houses cross the car park and the ground is in front of you.



The alternative is taking the train to Fareham Railway Station and take the E1 or E2 by Traveline Southwest to Kellys on Bury Road then walk back to the crossroads and walk straight on for around 500 yards the entrance to the ground is between the house follow the road up to the cricket ground then cross the car park and the ground is in front of you.

## Admission

Adults £11

## Southern Football League

---

OAP's/Students £5  
Under 16's £3  
Under 12 Free with Adult

### Programme

£2.00

### Where to Drink

The Cocked Hat on the corner of Privett Road and Military Road and this is a traditional local pub offering a range of sizzling dishes and a selection of classic pub favourites. Those wanting to visit for a lighter bite or just a drink will find there is something for everyone - all at great value prices.

The Flaming Grill menu offers a range of sizzling chicken and steak dishes as well as a selection of classic pub favourites and sandwiches and salads for those looking for a lighter bite.

# Hanwell Town

**Ground** - Reynolds Field, Perivale Lane, Greenford, Middlesex, UB6 8TL

**Main Telephone & Fax No:** 020 8998 1701

**Founded:** 1920

**Capacity:** 3,000 (250 Seated)

**Team Nickname:** The Geordies



### Driving Directions



You can from the East use the A12/A40 to get to Greenford but that means going through London but the quickest way is to get off the M25 at Junction 16 from the South and North

## Southern Football League

---

onto the M40/A40 and alight at the Perivale exit and keep in the right fork for the lights then turn right into Argyle Road then first left into Perivale Lane and the entrance to the ground is on the left after 50 yards with car park behind the stand.

### Public Transport/Walking



Train to Perivale Underground Station from there it's a 12 minutes walk turn left and walk past Ealing Sports ground on the left and at the bottom of the road turn right into and use the footbridge and cross over the main road this will lead you into Church Lane and at the bottom then turn right into Perivale Lane the ground is on the right about 120 yards



Train to South Greenford Railway Station walk down the path to Western Avenue then take a first left and walk up the path to the sports centre walk round the centre and cross the bridge walk straight and the ground is 200 yards on the left.

### Programme

£2.00

# Harrow Borough

**Ground** – Earlsmead Carlyon Avenue South Harrow Middlesex HA2 8SS

**Telephone** - 0844 561 1347

Fax - 020 8423 0159

**Nickname:** The Boro or The Reds

**Founded:** 1933 (Roxnian FC)



# Southern Football League

---

**Ground Capacity:** 3,070 (350 Seated)



## Driving to the Ground



### North

From the M25 exit at junction 16, take the M40 East towards Uxbridge and London. Continue onto A40, passing Northolt Aerodrome on the left hand side. At the Target Roundabout junction (A312) turn left towards Northolt.

Just after passing Northolt Underground Station on the left hand side, turn left at the next set of traffic lights, onto Eastcote Lane, becoming Field End Road. At next roundabout, turn right onto Eastcote Lane. At a small group of shops take the turning on the right into Carlyon Avenue. Earlsmead is the second turning on the right.



### South

From the M25 take junction 15, exit onto M4 towards Heathrow Airport and then at junction 3, exit the M4 for the A312 to Harrow and Heathrow Airport, then take the 1st exit onto The Parkway/ A312 follow the road through four roundabouts to Northolt Station turn left at the next set of traffic lights, onto Eastcote Lane, becoming Field End Road. At next roundabout, turn right onto Eastcote Lane. At a small group of shops take the turning on the right into Carlyon Avenue. Earlsmead is the second turning on the right.

## Public Transport and Walking



Train to Northolt Park Railway Station, which is just five minutes' walk from Earlsmead. After leaving the station, turn right under the railway bridge, and take the left hand fork into Alexandra Avenue and next right into Somervell Road. Bear right into Carlyon Avenue, and Earlsmead is the second on the left.



Alternative from South Harrow Railway Station, then London Bus routes 140 and 114 take you to Simpson Medical Centre Kings Road/Eastcombe Lane then take a left into Carylton Avenue and take second right it Earlsmead then turn left up the lane to the ground.

### Admission

Adults £10  
OAP's/Students £6  
Under 16's £2

### Programme

£2.00

# Hartley Witney

**Ground** – Memorial Ground, Green Lane, Hartley Wintney, RG27 8DL

**Telephone:** 01252 614010

**Founded:** 1897

**Capacity:** 2,000 (150 Seated)

**Team Nickname:** The Hart



### Driving Directions



Take the M3 to Junction 5 from south take the first exit at the roundabout or from the north take the third exit and at the next take the second exit then second exit at the next roundabout then third exit at the next and go down the London Road till Hartford Automotive then turn right at the lights then take the first left into Mitchell Avenue then at the bottom turn left into Green lane and the ground is on the left.

## Public Transport/Walking



Train to Fleet Railway Station then walk out of the main entrance then take the Fleet Buzz bus 72 for Reading town Centre (Station Road) and get off at Green Lane in Hartley Witney walk a few yards turn left then on the right after about 50 yards take the path to the ground which is in front of you after 20 yards on the right.



## Admission

£6 for Adults,  
£3 for concessions  
£2 for children or free if they come in with an Adult

## Programmes

£2.00

# Hayes & Yeading United

**Ground** - Beaconsfield Road, Hayes UB4 0SL  
**Telephone** - 020 8573 2075  
**Capacity:** 6,000 (500 Seated)  
**Team Nickname:** The Cardinals  
**Year Ground Opened:** 2016

# Southern Football League



## Driving to the Ground



### **From the M40 / A40 (M):**

Head eastbound towards London then leave the A40 exit, which is signposted Northolt, Harrow & Hayes and at the top of the slip road at the Target Roundabout take the third exit onto Church Road (A312) towards Hayes.

The next roundabout (The White Hart) is about 1 mile and a half on, here ignore signs to Yeading instead take the second exit towards Hayes and Heathrow to stay on the Parkway (A312 Hayes By-Pass) and at the next roundabout, again ignore signs to Yeading and carry straight on.

Take the next exit signposted Southall and Uxbridge (A4020) Uxbridge Road and at the top of the slip road take the first exit towards Southall and head along the (A4020) Uxbridge Road signposted to Southall and then get into the far right hand lane and at the lights at Pets are Us turn right into Springfield Road then follow the road, past 'Goals' on your right and the road bears left into Beaconsfield Road, about 100 yards on your right is the entrance to the ground.



### **From the M4**

Take Junction 3 (Heston, Hounslow, Southall & Hayes) and head towards Hayes along The Parkway (A312 Hayes By-Pass). Go over the first roundabout (Tesco's is off to the right) and over the flyover and ignore the next junction signposted to Hayes and take the second signposted Hayes, Uxbridge & Southall and at the end of the sliproad is the Ossie Garvin roundabout and then take the third exit towards Southall and then get into the far right hand lane and at the lights at Pets are Us turn right into Springfield Road then follow the road, past 'Goals' on your right and the road bears left into Beaconsfield Road, about 100 yards on your right is the entrance to the ground.

## Public Transport & Walking



Train to Southall Railway Station then turn right out of the station and walk to the top of South Road and continue on at the crossroads and then keep going and at the top of the



## Southern Football League

---

road turn right at Nationwide Building society onto Broadway and across from the Essex Inn at Stop I take either take the 207 or 407 Transport for London to Spingfield Road at Pets are Us turn right into Springfield Road then follow the road, past 'Goals' on your right and the road bears left into Beaconsfield Road, about 100 yards on your right is the entrance to the ground.



Train to Hayes and Harlington Railway Station and turn right and cross the road and at Stop L take the E6 Transport London and take it to Avondale Road at the Heathrow Inn then cross the road and take a right and follow it to the flats then follow it right and then cross the road and take the sign for Minot Park and go through the park and you will come out at Gura Nanak Academy go straight on and the ground is 50 yards on the left.

### Admission

Adults £10  
Over 65's/Students £6  
Under 16's £3

### Programme

£2.00

# Hendon

**Ground** – Silver Jubilee Park, Townsend Lane, West Hendon, London NW9 7NE

**Telephone:**

**Nickname:** The Greens

**Founded:** 1903 (Christ Church Hampstead FC)

**Ground Capacity:** 2,000 (250 Seated)

### Driving to the Ground

# Southern Football League

---

## North

From the M1 at the end take the right fork and get in the left lane and at the roundabout take the third exit onto the A5, towards Edgware, through West Hendon, to the junction with Kingsbury Road (Red Lion public house on corner) and then turn into Kingsbury Road and Townsend Lane is the third turning on the left, at the top of the hill and the ground is in the bottom left hand corner of the Silver Jubilee Park.



## South West

From the M4 leave at 4B then join the M25 take junction 16, exit onto M40/A40 and continue to Hanger Lane then take the second left onto the North Circular Road and at Nearsden take a left on to A4088 for Kingsbury and continue up the A4088 to the roundabout just past BP Black Bird there take the second exit onto Salmon Street and at the next roundabout take the second exit onto Tudor Gardens and first exit at the next roundabout.



## Southern Football League

---

Then continue up Church Lane and at the next take the second exit on to Wood Lane and then first left into Kingsmead Avenue then take a left into Townsend Avenue and then first right and the ground is at the top of the lane on the left

### South West

From the M25 then join the A282 and continue then leave for the A13 Dagenham & Thurrock and at Mars Dike Interchange take the second exit onto the A13 and after ten miles take the exit for A12 & North Circular and at the roundabout take the third exit onto the North Circular and continue to Brent Cross there exit and get in the left lane and at the roundabout take the third exit onto the A5, towards Edgware, through West Hendon, to the junction with Kingsbury Road (Red Lion public house on corner) and then turn into Kingsbury Road and Townsend Lane is the third turning on the left, at the top of the hill and the ground is in the bottom left hand corner of the Silver Jubilee Park and the ground is at the top of the lane on the left

### Public Transport and Walking



Train to Hendon (Thameslink) Rail Station and then London Transport Buses 83 and 183 pass Hendon station and close to the ground. Best stop to alight 83 is Townsend Avenue just turn left and walk down to the park then turn left up the lane and the ground is on the left (avoids walk up & down a steep hill), and 183 is Queensbury P Stop from there it's an eight minute walk then take a right down Reeves Lane and at the bottom turn right up Kingsmead Avenue then take a left into Townsend Avenue and then first right and the ground is at the top of the lane on the left

### Admission

Adults £10  
OAP's/Students £6  
Under 16's £2

### Programme

£2.00

# Merthyr Town

**Ground** - Penydarren Park Terrace Merthyr Tydfil CF47 8RF

**Main Telephone No:** (07980) 363675

**Founded:** 1945 (Merthyr Tydfil FC)

**Capacity:** 10,000 (1,500 Seated)

**Team Nickname:** The Romans

### Driving to the Ground



Leave the M4 at Junction 32 and at the roundabout take the fourth exit and join the A470 to Merthyr Tydfil. After approx 22 miles at the Travelodge take the third exit at the roundabout



## Southern Football League

---

go straight on at the next then take first exit at the next onto Avenue De Cilchy and go through one set of traffic lights following the river and at the second turn right into Bethesda Street.

Then at the third set of lights turn left into Brecon Walk (Signposted Merthyr Tydfil FC) and then take first right into The Walk, then first right again into Park Terrace with the ground at end of road approx 800 yards.



### Public Transport/Walking



Train to **Merthyr Rail Station** walk down Masonic street by turning left out of the station and then first right into High Street and walk up High Street past the Library and walk through the precinct up the hill till the mini roundabout then take a left onto Pontmarlias Way take the second right then first right at the Par view pub then first right at the Church which will take you to the ground.





## Southern Football League

### Admission

Adults £10  
OAP's/Students £8  
Under 16's £2

### Programme

£2.00

# Metropolitan Police

**Ground** - Imber Court, Embercourt Road, East Molesey, KT8 0BT

**Telephone** - 0208 398 1267

**Nickname:** The Met

**Founded:** 1919

**Ground Capacity:** 3,000 (350 Seated)



Sam TSQB

### Driving to the Ground



Take the M25 at Junction 10 and take the first exit from the North and third exit from the South at the roundabout onto A3 Esher by pass, turn left at A244 towards Esher, turn right at A307 Esher High Street, follow road down past Sandown Park Racecourse on your left, to large Scilly Isles roundabout, take first exit out left onto Hampton Court Way going towards Hampton Court, at first roundabout turn left into Ember Court Road, with the ground 300 yards down facing you on other side of T junction. Parking is free at the ground and on the surrounding roads.

### Public Transport and Walking



## Southern Football League

---

Take the train to Thames Ditton Railway Station then 10 minutes' walk from the train station to the ground it's a right turn walk a few yards to the roundabout at then walk straight down through one roundabout on Embercourt Road the ground is in front of you.

### Admission

Adults £10  
OAP's/Students £5  
Under 16's £2

### Programme

£2.00

# North Leigh

**Ground:** Eynsham Hall Park Sports Ground, North Leigh, OX29 6PN,

**Main Telephone No:** 01993 881427 (Match days only)

**Founded:** 1908

**Capacity:** 2,000 (175 Seated)

**Team Nickname:** Windmill Army



Gordon

### Driving to the Ground



From the East take junction 10 and follow the signs for A41/ Oxford then follow it to Oxford then exit the A41 toward Oxford/ Evesham/ London/ Cheltenham/ A40 and then At the roundabout, take the 2nd exit onto Woodstock Rd/ A44 At the next roundabout, take the fifth

## Southern Football League

---

exit onto the Northern By Pass Rd/ A40 then continue to follow the A40 and go through 1 roundabout and as you enter Eynsham take the sign for Freeland up Cuckoo Lane. Then part way up take a left at the Signpost for North Leigh then after 500 yards take a right at the signpost then at the end take a right into Witney Road. The entrance (which is signposted) is on the left before the entrance to Eynsham Hall Park.

From the west leave the M5 at junction 11A, take the A417 exit to Cirencester and from the south at the roundabout take the 1st exit onto the A417 ramp to Oxford and Cirencester from the North join the A417 at this junction and then at Crickley roundabout take the first exit onto the A436 and go through two roundabouts. At Shipton Golf Club take a right onto the A40/ Stow/ Oxford and take the road to Eynsham take the sign for Freeland at the bus stop go up Cuckoo Lane. Then part way up take a left at the Signpost for North Leigh then after 500 yards take a right at the signpost then at the end take a right into Witney Road.



### Public Transport & Walking



Train to Combe Railway Station then a 29 minute walk take the path to the road turn right and walk up to the main road there take a right and go down to the T Junction there take a right to the ground by walking down to Long Hanborough and keep on this road till you get to North Leigh at Park View turn left into the wood at Evsham Hall Gates and the ground is at the end of the path.



Train to Oxford Railway Station then walk a few yards to Frideswide Square and at Stop R9 and take the Stagecoach in Oxfordshire S1 going to Witney and get of at the High Street wait a few minutes and take the Stagecoach in Oxfordshire 11 bus to Common Close and

## Southern Football League

---

from there walk to the end of the road take a left and follow the sign for Bicester and after 700 yards you will come Evsham Hall Gates turn right walk up the path through the wood and the ground is on the left.

### Admission

Adults £10  
OAP's/Students £8  
Under 16's £2

### Programme

£2.00

# Plymouth Parkway

**Ground** – Bolitho Park, St Peters Road, Plymouth PL5 3JH

**Telephone:** 07949 075650

**Founded:** 1988

**Capacity:** 3,000 (250 Seated)

**Team Nickname:** The Parkway



### Driving to the Ground



Take the M5 and join the a38 Devon Parkway and then leave the A38 at the sign for Plymouth City Centre and Tavistock and at the roundabout take the fourth exit and follow the road into St Peters Road and drive up till you see the Manadan sports Hub on the right and take the right car park for the ground and then it's a walk through the woods to the ground.





### Public Transport



Train to Plymouth Railway Station then out of the main entrance up the approach and turn right and walk over to the bus stop, and then take the Plymouth City 50 Bus to Kirkwall Road walk back a few yards and turn left into Boniface Lane and take it to the end then take a left into St Peters Road and after about 200 yards take the entrance for the Manddon Football Centre and take the right lane to the entrance for the ground.

### Admission

Adults £5  
OAP's/Students £3  
Under 16's £2

# Poole Town

**Ground** - Tatnam Farm, School Road, Off Stanley Green Road, Poole BH15 3JR

**Main Telephone No:** 07771 604289

**Founded:** 1890

**Capacity:** 2,000 (350 Seated)

**Team Nickname:** The Dolphins

# Southern Football League

---



## Driving to the Ground



From the M3 Junction 14 then follow the M27 towards Ringwood and Bournemouth and then take the A31 through Ringwood. When approaching Ashley Heath Roundabout get into either Lanes 3 or 4 for the A31 and follow the signs to Poole and Dorchester, then signs for Ferry Port on the A31. At the Merley roundabout turn left towards Poole, then third exit at the next roundabout. Follow A349 into Poole and at Fleetsbridge roundabout (Tesco on right) take right hand lane towards Dorchester (A35).



At the third set of traffic lights go down Fleets Lane between the Staples/B&Q stores but do not turn until you reach Poole Motor Cycles. Go past the Fitness First centre, eventually you will go past an industrial estate and you need to look for Poole Motor Cycles which is on the

## Southern Football League

---

right and immediately opposite on the left hand side will be Palmer Road, then turn left into Palmer Road and take first right into School Lane which will take you into the Club and local School car park and the ground is on the right hand side.

### Public Transport & Walking



Train to Poole Railway Station then turn right on to Sepentine Road then turn right into Wimbourne Road after half a mile turn into Tatnam Road continue about half way up the road turn right into Wells Lane the ground is at the bottom.

### Admission

Adults £10  
OAP's/Students £6  
Under 16's £2

### Programme

£2.00

# Salisbury

**Ground** - The Raymond McEnhill Stadium Partridge Way Old Sarum Salisbury SP4 6PU  
**Telephone:** 01722 776655  
**Fax:** 01722 323100  
**Capacity:** 5,000 (Seats 500)  
**Team Nickname:** The Whites  
**Year Ground Opened:** 1997

### Ground Guide

The ground has a capacity of 5,000 and with 500 seated and an L shaped enclosure behind the goal to the left of the stand but the rest of the ground is open to the elements.

### Driving to the Ground



#### From the North

Take the M5 to junction 11A, exit onto A417 toward London/Cirencester, then at the roundabout take the 2nd exit and stay on A417 go straight on at one roundabout then at the next take the 2nd exit onto Marlborough Rd/ A346 go straight on through four roundabouts then at the fifth take the 3rd exit onto A338, then at the second roundabout take the 2nd exit onto Church St/A338 and continue to follow A338 then at the third roundabout take the 2nd exit onto Salisbury Road/ A338.



# Southern Football League

---



At the roundabout, take the second exit and stay on A338 and at the next roundabout, take the second exit onto Portway then after two miles just after the industrial estate on the left take a right Large sign, which clearly marked 'football ground' into Partridge Way the ground is 200 yards on the right just past the new houses.



## From the South

Travel along the A36 Southampton Road to the College Roundabout (Salisbury College is on the right hand side). Turn right and follow the dual carriageway (Churchill Way) to the next roundabout (St Mark's).

Turn slightly to the left at this roundabout, as if going towards Wilton, Bath and Bristol, and you will go downhill towards the Castle Street roundabout. Get into the right hand lane and take the A345 road (Castle Road) marked 'Amesbury'. Carry straight on up this road, past Victoria Park and the shop on your left hand side and you will eventually see Hudson's Field and Old Sarum on your left. Continue over and down the hill and you will come to a new, large roundabout (Park & Ride) at the 'Beehive'.

Turn right (large white sign has directions to football ground clearly marked on it). Carry on along this road, through the first small roundabout and into Partridge Way on your left. There is plenty of parking at the industrial units opposite Partridge Way (entrance to ground). One of the best areas is near Ottons the Land Rover dealer, but not on their tarmac area, please.



## Public Transport/Walking



Train Salisbury Railway Station then walk down Western Street to the bottom cross the road and at the Arms Houses take the Salisbury Red PR3 to Jackson Street and then walk up to the next bus stop in Castle Street take the Salisbury Red PR11 bus to Partridge Way on Portway then take the first left and walk up to the ground which will be in front of you.



## Admission

Adults £9  
OAP's/Students £3  
Under 16's £2

## Programme

£2.00

## Where to Drink

Near to the railway station on Wilton Road is the Village Free house, whilst also close by on Fisherton Street, is 'Deacons'. There is also on Bridge Street called the King's Head Inn. All three of these City Centre pubs are featured in the CAMRA Good Beer Guide.

The club do have their own bar at the ground as the club is in the old part of Salisbury and there is nothing else around for about a mile.

# Swindon Supermarine

**Ground** - Webbs Wood Stadium Supermarine Road South Marston Swindon Wilts SN3 4SY

**Main Telephone:** 01793 828778

**Fax No:** 01793 790865

**Founded:** 1946 (Supermarine FC) Merger with Swindon Athletic 1992)

**Capacity:** 3,000 (325 Seated)

**Team Nickname:** The Marine

## Driving to the Ground



From the M5 Junction 11A, take the A417 to Cirencester, then the A419 to Swindon. At the A361 junction by Honda Factory take the road to Highworth and then after one mile the club is at the fourth roundabout so take the second exit into Supermarine Road then first left to the ground. From the M4 Junction 15, take the A419 towards Swindon/ Cirencester, and then take the A361, and then as above



## Public Transport/Walking



Train to Swindon from there walk over to bay 11 in the Bus Stance and take the Stagecoach in Swindon 7 bus to Stirling Road and the industrial estate then walk down Supermarine

## Southern Football League

Road and the ground is at the bottom of the road on the left and then take a right up the lane to the ground.



### Admission

Adults £10  
OAP's/Students £8  
Under 16's £2

### Programme

£2.00

# Tiverton Town

**Ground -** Ladysmead, Bolham Road, Tiverton, Devon EX16 6SG

**Main Telephone No:** 01884 252397

**Fax No:** 01884 252397

**Founded:** 1913 (Tiverton Athletic)

**Capacity:** 3,500 (350 Seated)

**Team Nickname:** Tivvy Yellows

### Driving to the Ground



From the M5 leave at junction 27, and then follow the A361 to Tiverton's at the roundabout, take the A361 all the way to Tiverton then at the roundabout take the first exit into Bolham Road then continue for about 400 yards, going straight on at the next roundabout until reaching mini-roundabout then carry straight on and the ground is 200 yards on right.

### Public Transport & Walking



## Southern Football League

---

Train to Tiverton Parkway Railway Station then Stagecoach bus Devon 1 bus to Asda then a 20 minute walk to the ground you walk up station road then turn left into Gold street then turn right into Barrington Street then after a hundred yard turn into William Street turn right into Bampton Street then left into Newport Street the name soon changes to the Works at the second exit turn into Parkhill the ground is on the left at the roundabout or you can walk 6 miles from Parkway if your fit



### Admission

£9 for Adults,  
£5 for concessions  
£4 for children or free if come in with an Adult

### Programmes

£1.00

# Truro City

**Ground -** Treyew Road Truro Cornwall TR1 2TH

**Main Telephone No:** 01872 225400/278853

**Fax:** 01872 225402

**Founded:** 1889

**Capacity:** 3,500 (1,670 Seated)

**Team Nickname:** City or White Tigers

### Ground Guide

The clubhouse can be found to the right of the main entrance, looking out towards the pitch, and there are the main stand and a small enclosure beside it and temporary seating round the ground to bring it up to conference standards and the club have plans to update the stand and two sides of the ground to two full length wise of the ground and one new stand at the car park end.



## Southern Football League

---

### Driving to the Ground



Leave the M5 at junction 31 and join the A30 towards Bodmin and Okehampton. Travel through Okehampton, Launceston, and Bodmin. Just past Mitchell (windmills on right hand side) at the roundabout, take the second exit onto A39 (Signposted Truro). After approximately six miles turn right at traffic lights, travel downhill crossing over three roundabouts, following signs for Redruth. Approximately 500 metres after third roundabout signed 'Arch Hill', go straight on into Green Lane with the ground is situated on left hand side.



### Public Transport & Walking



Train to Truro Railway Station is  $\frac{3}{4}$  mile from the ground a easy 15 minute walk turn right into Harrison Terrace then a quick right into Stratton Terrace then right on Chapelhill at the roundabout walk down Treyview Road watch crossing the A390 to the ground.

### Admission

Adults £12  
OAP's/Students £6  
Under 16's £2

### Programme

£2.00

# Weston Super Mare

**Ground** - Woodspring Stadium Winterstoke Road Weston-super-Mare Somerset BS24 9AA  
**Telephone:** 01934 621618

# Southern Football League

---

**Capacity:** 3,500 (350 seated)

**Team Nickname:** The Seagulls

**Year Ground Opened:** 1900 (Westland Cricket Club) 2004 (Football)

## Ground Guide

The ground has a small stand with a large enclosure at the Railway end with the clubhouse behind the stand the ground has a capacity for 3,000 with 350 seated in a small stand opposite the stand is small open terracing as well as behind one of the goals.

## Driving to the Ground



Coming from the North or South it is much easier to come off at junction 21 of the M5 and then follow a path straight ahead on the new dual carriageway heading towards the town centre.

Keep going straight across three roundabouts down Herluin Way continuing to head towards the town centre. At the fourth roundabout you will see a Mc Donalds on your left and a big Asda on your right, as you approach the roundabout turn left then as you come to a mini roundabout carry on straight across (Second exit). Carry on over the railway bridge and you will see the ground on your right hand side within a hundred yards.

## Public Transport & Walking



Train to Weston Super Mare Railway Station and walk down Saville Road, at the bottom turn left into Locking Road walk down past the Renault Garage until you get to chop shop. On your right take a left into Langlands Road. Then walk down to the railway line and use the footbridge over the railway this will put you in Langlands Road walk down to the bottom then take a left into Winterstoke Road and walk up to the Turn right on the mini roundabout and carry on walking over the railway bridge and the ground is on your righthand side.



# Southern Football League

---

## Admission

Adults £10  
OAP's/Students £7  
Under 16's £6

## Programme

£2.00

## Where to Drink

There are no pubs near the ground but if you are walking then Off the Rails The Rails pub was located on the platform The pub is divided into two with one half being a little cafe that sells sandwiches, snacks and newspapers. The other half has a small bar, around 4 tables and some bar stools and two toilets. There is a jukebox near the toilets that is free to use. There are two entrances to the pub – one on platform 2 and the other in the station car park. The pub sells 2 or three local guest beers along with 2 ciders. On tap when I visited was Arbor Oyster Stout, RCH PG Steam and Moles Slayer and the Moles Slayer was £2 a pint. The others were £2.60. The two ciders were Thatchers and Rich's Farmhouse Cider. The alternative is The New Ancaster on Drove Road good pub food and friendly staff.

# Winchester City

**Ground** – The City Ground, Hillier Way, Abbots Barton, Winchester SO23 7SR

**Telephone:** 01962 810200

**Founded:** 1884 (Winchester Swallows)

**Capacity:** 4,500 (280 Seated)

**Team Nickname:** The City





## Southern Football League

### Driving to the Ground



From Junction 9 on the M3 take the A33/A34 for one mile then follow the A33 for a further mile. Take the first left into Kings Worthy and follow the road for about three miles and then when you enter the 30mph zone take the second left, first right, then left into Hillier Way, the ground is on the right.



### Public Transport



Train to Winchester Railway Station and a 16 minute walk to the ground. Come out of the railway station on to City Road and walk down to the Albion Inn and turn left up Andover Road and take second right into Hyde Close walk up till you see the sign for the Rugby and football club and turn right and follow the sign to the ground down to the bottom of the road then right left and the ground is on the right.

### Admission

Adults £9  
OAP's/Students £6  
Under 16's £2

### Programme

£2.00

# Yate Town

**Ground:** Lodge Road, Yate, Bristol, BS37 7LE

**Telephone:** 01454 228103

**Founded:** 1906 (Yate Rovers FC)



# Southern Football League

---

**Capacity:** 2,000 (236 Seated)

**Team Nickname:** The Bluebells



## Driving to the Ground

**East** 

Leave the M4 at junction 18 and enter Yate on the A432 via the Chipping Sodbury bypass. Turn right at first small roundabout into Link Road, straight over next roundabout into Goose Green Way, over two sets of traffic lights and then turn right at third set of lights at the The Fox public house, then immediately left into Lodge Road with the ground 200 metres on right.

**North** 

Leave the M5 exit junction 14 and take a left onto the B4509 at the traffic lights. At the next roundabout turn right onto the B4058 and continue through Rangeworthy. Then after the Rose & Crown Pub take the third left into Manor Road and then it becomes North Road, then first right after the Primary School into Lodge Road.

**South** 

Leave the M5 at junction 15, then join the M4 and then leave the M4 at junction 19, take the second exit onto the M32 and then leave the M32 at junction 1, and at the roundabout take the first exit onto A4174. Continue on A4174 over traffic lights, and then at the roundabout take the first exit onto the A432. Enter Yate on A432, at traffic lights turn left into Stover Road (B4059), then at roundabout take second exit still on the B4059 and then left at the traffic lights (Fox public house) and immediately left into Lodge Road with the ground 200 metres on right.



#### Public Transport/Walking



Train to Yate Railway Station then a 20 minutes' walk to the ground coming out of the station take a sharp right on to North road and walk to the end of the road then turn left into Lodge road the ground is on the right.

#### Admission

£8 for Adults,  
£5 for concessions  
£4 for children or free if comes in with an Adult

#### Programmes

£1.00

**Southern Football  
League Division  
One Central**

## Southern Football League

This is Level 4 on the National League System and Level 8 on the Pyramid League System with promotion to Southern Premier League or relegation to Step 6 League

# AFC Dunstable

**Ground** – Creasey Park Stadium, Creasey Lane off Brewers Hill Road Dunstable LU6 1BB

**Telephone:**

**Founded:** 1981

**Capacity:** 3,500 (500 Seated)

**Team Nickname:** The ODS

### Driving to the Ground



Take the M1 to Junction 11 from the north its third exit and from the south its first exit onto the Luton Road and take it to Dunstable cross and go into the right lane and continue on the A5 to the lights at with National tyres on the right take the left fork at the lights onto Brewers Hill Road and go straight on at the roundabout at the fire station and then take the first right into Creasey Park Drive



### Public Transport



Creasey Park is well served by buses. Arriva in the Shires & Bedfordshire and Centrebus A, B, C and G plus F70 services from Luton and Leighton Buzzard train stations all stop at the bottom of Brewers Hill Road. Some 24 services stop directly opposite Creasey Park Drive and cross the road and take a left and take the second right up the lane there is a big sign at the lane and the ground is at the end of the lane.

### Admission Price

£9 Adults

£5 for OAP and Under 16

Programme

£2.00

# Aylesbury United

**Ground** – The ASM Stadium, Meadow View Park, off Kinsey Road, Thame, OX9 3RN

**Telephone** - 01844 214401

**Founded:** 1897

**Capacity:** 2,800 (400 Seated)

**Team Nickname:** The Ducks



## Driving to the Ground



From the North and south take junction 8A on the M40 from the south at the roundabout take the third exit and at the next roundabout as from the north take the second exit at the roundabout onto the A418 and at the next roundabout take the first exit and at the next roundabout take the third exit and the ground is on the left after 50yards.





## Public Transport & Walking



Train to Haddenham & Thame Parkway Railway Station then Arriva in the Shire 280 bus to Aylesbury Road and Queens Close from there walk back and on the right is a path that will take you to Roundhead Avenue at the end take a left and at the main road take a right then cross the road and take first left and walk up to the ground.

## Admission

Adults £10  
OAP's/Students £6  
Under 16's £2  
Children under 12 Free with Adult

## Programme

£2.00

# Barton Rovers

**Ground** - Sharpenhoe Road, Barton-le-Clay Bedfordshire MK45 4SD

**Main Telephone No:** 01582 707772

**Fax No:** 01582 882398

**Founded:** 1898

**Capacity:** 4,000 (350 Seated)

**Team Nickname:** Rovers

## Driving to the Ground

# Southern Football League



Take the M1 motorway until Junction 12, (Signposted Woburn). From London and the South, turn right at the top of the slip road, (from the North turn left). Take the A5120 for approximately 1½ miles and then take the second turning on the right, (Signposted Harlington and Barton), then follow this road through the small villages of Harlington and Sharpenhoe and after approximately 4 miles you will reach Barton. Go past the old entrance to the ground (now pedestrian access only) until you reach the mini roundabout at the bottom of the road, and turn right and go for approximately 400 yards until you see an area of playing fields on the right. Turn right into the concrete driveway adjacent to these fields and follow round into the clubs car park.



## Public Transport/Walking



Train to Luton Railway Station and get the Stagecoach Bedfordshire S1 to the Memorial in Barton Le Clay it's a five minute walk turn left of Bedford Road and walk down a 100 yards on Sharpenhoe Road the lane on the left behind the trees is the ground.

## Admission

Adults £10  
OAP's/Students £6  
Under 16's £2  
Children under 12 Free with Adult

## Programme

£2.00

# Berkhamsted

## Southern Football League

---

**Ground** - Broadwater, Lower Kings Road, Berkhamsted, Herts HP4 2AA

**Telephone:** 01442 862815

**Founded:** 2009

**Capacity:** 3,000 (170 seated)

**Team Nickname:** The Comrades



### Driving to the Ground



Take the M1 to Junction 9 from the North it's the first exit and from the south its third exit then straight on at the next roundabout and go straight on at seven roundabouts and at the end of the road just past the Martins Pond pub take a left onto the Common then at the crossroads take a left onto The Gravel then after crossing the railway take a right into Station Road and the entrance for Broad water ground is just past the railway station on the right.

### Public Transport



Train to Berkhamsted Railway Station walk down to the Lower Kings Road turn right follow the road to the proceeding parallel to the canal. Care; there is a one car width stretch before the ground. The ground is on the righthand side sandwiched between the canal and the railway.

### Admission Price

£5 Adults

£2 for OAP and Under 16

# Biggleswade

**Ground** - The Eyrie, Meadow Lane, Cardington, Bedford, MK44 3SB



# Southern Football League

---

**Telephone:** 01234 831558

**Founded:** 2016

**Capacity:** 3,000 (300 Seated)

**Team Nickname:** FC



## Driving to the Ground



From the M1 Junction 12 and then at the second roundabout take the A421 (Signposted for Bedford/ Potton), then follow the A421 round on the By Pass and take the exit for the A603, then take the third exit onto Cambridge Road then after 200 yards take a left which is signposted Meadow Lane and the ground is on the right.





## Public Transport & Walking



Train to **Bedford Railway Station** then walk to the end of the Station Road turn left then cross the road turn right into Alexandra Road then fourth left into Alexandra Place walk to the end then turn right on to Greyfriars then at the roundabout take a right then cross the road to Bedford Bus Station and take the Stagecoach East 72 and 73 bus at stance 7 and get off at Meadow Lane Cardington and its two minutes up the lane to the ground.

## Admission

£8 for Adults,  
£5 for concessions  
£4 for children or free if they come in with an Adult

## Programmes

£1.00

# Biggleswade Town

**Ground** - The Carlsberg Stadium, Langford Road Biggleswade Beds SG18 9JT

**Main Telephone No:** 07785 297688

**Founded:** 1874

**Capacity:** 3,000 (300 Seated)

**Team Nickname:** The Waders



## Driving to the Ground

# Southern Football League



Take the A1 to Biggleswade from the North at the roundabout take the first exit onto the A6001 and go straight on at the first roundabout for the road down the High Street and at the roundabout go straight on and from the south take the roundabout before the town and take the A6001 through the first roundabout past the railway station to the Cross roundabout take first left and this will take you onto Hitchin Street and continue driving past houses and then factories and go under the A1 and the ground is on the right.

## Public Transport/Walking



Train to **Biggleswade Railway Station** and come out of the station and walk down Saffron Road. At the traffic lights go left onto Hitchin Street. Continue walking past houses and then factories and go under the A1 and the ground is on the right and it less than 15 minutes' walk.



## Admission

£8 for Adults,  
£5 for concessions  
£4 for children or free if they come in with an Adult

## Programmes

£1.00

# Cirencester Town

**Ground** - The Corinium Stadium, Kingshill Lane, Cirencester, Gloucestershire, GL7 1HS

# Southern Football League

---

**Main Telephone No:** 01285 654543

**Founded:** 1889

**Capacity:** 4,500 (300 Seated)

**Team Nickname:** The Centurions



## Driving to the Ground



Leave the M5 at Junction 11A and join the A417 to Crickley Roundabout then take the second exit onto the A417 Cinderford. Leave A417 Cirencester bypass at the roundabout at the first exit signposted for Stow on the Wold then turn right at traffic lights, then right again at next junction, first left into Kingshill Lane with the ground 500 yards on right.



## Public Transport & Walking

## Southern Football League

---



Train to Cheltenham Spa Railway Station, at the bottom of the Station lane take a right into Queen Street and then second right into Glenpark Road and at the bottom take the Stagecoach Gold 94 to the Rotunda then cross the road, opposite Rotunda (on Montpellier Walk) Stagecoach West 51 bus to Beeches Road in Cirencester

There walk back take a right into Beeches Road there take a right across the bridge to the Roundabout where you take a right onto Queen Elizabeth Road follow the road left and where it bends right and take the cycle path walk straight on till you get to the primary school there turn right cross the park to the whole in the hedge take a left and walk down the hedge path and you will see the ground and walk round to the car park the turnstiles are on your left.

### Admission

Adults £8  
OAP's/Students £5  
Under 16's £3

### Programme

£2.00

# Didcot Town

**Ground** - Npower Loop Meadow Stadium Bowmont Water, Didcot OX11 7GA

**Main Telephone No:** 01235 813138

**Fax No:** 01235 816352

**Founded:** 1907

**Capacity:** 3,000 (300 Seated)

**Team Nickname:** The Diddymen, The Railwaymen or The Gunners





## Driving to the Ground



From Junction 10 M4 then take the A34 North towards Didcot then take the A4130 exit for Didcot and at the roundabout take the third exit. At first roundabout on the A4130 take first exit, at next roundabout take third exit, then straight across next two roundabouts. At fifth roundabout turn right into Avon Way. Follow Avon Way for ½ mile, straight across a mini roundabout and the ground is on the left.

## Public Transport & Walking



Train to Didcot Parkway Railway Station when you come out the station turn left and at the next junction turn left up Cow Lane then turn into Tyne Avenue or you take the path of Cow Lane up to the ground the choice is up to you.



## Admission

Adults £10  
OAP's/Students £8  
Under 16's £2

## Programme

£2.00

# FC Romania

**Ground** - Theobalds Lane Cheshunt EN8 8RU  
**Telephone:** 01992 625793  
**Founded:** 1963  
**Capacity:** 3,500 (450 Seated)  
**Team Nickname:** The Wolves

# Southern Football League

---



## Driving to the Ground



From the M25 exit the motorway off junction 25 and then head north on the A10 then At the next roundabout turn right onto the A121 Winston Churchill Way then att next roundabout turn left into the High Street. Pass under the Railway Bridge and take the next left into Theobalds Lane with the ground is 200 yards down this road on the right hand side.

NOTE: On the way out you can continue down Theobalds Lane and turn left onto the dual carriageway, then straight over the roundabout for the M25



## Public Transport/Walking



## Southern Football League

Take the Greater Anglia train to Theobalds Grove Railway Station walk up the lane and turn left and at the next junction turn left into Theobalds Lane the ground is 100 yards down the lane on the right.

### Admission

Adults £6  
Concessions and Children £3

### Programme

£1.00

# Hadley

**Ground** –The Brickfield, Brickfield Lane, Arkley EN5 3LD

**Telephone:** 07905 446331

**Nickname:** The Bricks

**Founded:** 1876

**Ground Capacity:** 2,000 (100 Seated)



### Driving to the Ground



Take the A1/M1 to Stirling corner roundabout then take the first exit for New Barnet and at the Gate Guest house on the right take a left into the Brickfields the take a left the ground is on the left.

### Public Transport





## Southern Football League

Train to **New Barnet Railway Station** then walk over to Stop Q and take the **Transport for London 107 bus** to Brickfield Lane its and two minutes walk to the ground.



### Admission Price

Adults £6  
OAP's/Students £3  
Under 16's £1

### Programme

£1.00

# Harlow Town

**Ground** - Barrows Farm Stadium Elizabeth Way Harlow Essex CM19 5BE

**Telephone:** 01279 443196

**Nickname:** The Hawks

**Founded:** 1879

**Capacity:** 3,500 (500 Seated)

### Driving to the Ground





## Southern Football League

---

From the M11 exit at junction 7 take the fourth exit or the second exit from the South at the roundabout and head for Harlow and follow the road north. At the second roundabout take a left into Second Way, sign posted town centre and leisure centre.

Go over a couple of roundabouts until you get to the Water Centre roundabout. Take the first exit here and then at the next roundabout the second exit. Finally, take the third exit into Elizabeth Way at the next one and at the end of this road take the second exit at the roundabout and immediately left into the car park for the ground. Parking is free at the ground.



### Public Transport & Walking



Train to Harlow Town Railway Station then walk out of the main hall at the station and walk up the lane to the roundabout take a slight right then walk straight on down Elizabeth Way then it's a mile to the ground which is on the right hand side just before the roundabout.



## Admission

Adults £10  
OAP's/Students £4  
Under 16's £4

## Programme

£2.00

# Hertford Town

**Ground** – Hertingfordbury Park West Street Hertford SG13 8EZ

**Telephone:** 01992 583716

**Founded:** 1901

**Nickname:** The Blues

**Capacity:** 5,500 (200 Seated)

## Driving to the Ground



North and South

Take the M25 to Junction 25 from the East go round the roundabout third exit and from the west take the A10 first left and keep on till the A414 Hertford junction then take the first exit onto the A414 go straight on at the next roundabout at Gas roundabout take the first exit onto Gascoyne Way then take the first left at Hertford Castle into West Street and at the bend in the road take a right down the lane and the ground is on the right with a number of spaces for cars or off street parking



## Southern Football League

### Public Transport/Walking



Train to Hertford North Railway Station then turn right walk down to the roundabout then turn left and walk over the river bridge then take the first right at Gates ford garage and walk about 300 yards the ground is in on the right.



### Admission Price

£5 Adults  
£2 for OAP and Under 16

### Programme

£1.00

# Highworth Town

**Ground** – The Elms Highworth Swindon SN6 7DD

**Telephone:** 01793 766263

**Founded:** 1893

**Nickname:** The Worthains

**Capacity:** 2,000 (150 Seated)

### Driving to the Ground



Take the A40 to Burford roundabout from the west take the fourth exit at the roundabout and first from the east and take the road to Lechlade on Thames and at the Crown Inn take a left into Thames Street and go straight on at the next roundabout and at the next roundabout take the fourth exit and then take first left into the Greens and then take a left at the Recreation club park there the ground is at the back.



# Southern Football League



## Public Transport & Walking



Train to Swindon Railway Station walk straight up Wellington Street to Swindon bus station and from Bay 11 and take the Stagecoach West 7 bus to the Redlands Road on Swindon Street and walk down to the Rose and Crown pub and there take a left and then first left for the sports centre and the ground is at the back.



## Admission

Adults £6  
Concessions and Children £1

## Programme



£1.00

# Kempston Rovers

**Ground** - Hillgrounds Leisure Hillgrounds Road Kempston MK42 8SZ

**Main Telephone No:** 01234 852346

**Founded:** 1884

**Capacity:** 2,000 (100 Seated)

**Team Nickname:** The Walnut Boys

## Driving to the Ground



From the North and the South take the M1 to junction 13 and from the south at the roundabout take the fourth exit and then at the next exit and from the north take the first exit and then take the first right and merge onto the A421 and continue along till the sign for A5141/Luton/Bedford and at the end of the slip road at the roundabout take the first exit onto the A6.



Take it to Mercedes Bedford and there take a left cross the Railway Bridge and then first right into Spring Road and at Addison Park lights go straight on into Hillgrounds Road and the entrance to the ground is on the right after the Swimming pool its best to park just after the ground on the right.

## Public Transport



Train to Bedford Railway Station and walk ten minutes to the bus station from Stance 5 Stagecoach 1 to adjacent to Spring Road (on Bedford Road) walk back to the garage and cross the road and take a left into Hillgrounds Road and pass the indoor bowling centre and the ground is just past the swimming pool on the right

# Southern Football League

## Admission Price

£9 Adults  
£3 for OAP and Under 16

# Kidlington

**Ground** – Yarnton Road Kidlington, OX5 1AT

**Telephone** - 01865 841526

**Founded:** 1904 (Histon Institute FC)

**Capacity:** 4,300 (1,700 Seated)

**Team Nickname:** The Stutes

## Driving to the Ground



Take the M40 to junction 9 from the north its third exit at the roundabout and first exit onto the A34 then take the exit for Kidlington and at the roundabout take the first exit onto Bicester Road and at the Kings Arms turn right back onto the Bicester Road and at the end take a right onto the Oxford Road and take the second left onto Yarton road and the ground is on the left after about 100 yards.



## Public Transport & Walking



Train to Oxford Railway Station and walk over to Stop R4 at the Station and take Stagecoach in Oxfordshire 14A to Linton Road and wait a few minutes and take the

## Southern Football League

---

Stagecoach in Oxfordshire Gold 7 Exeter hall and then walk back and turn left in to Yarnton Road and the entrance to the ground is on the left after about 300 yards.



### Admission

Adults £9  
Concessions and Children £5

### Programme

£1.00

# Thame United

**Ground** – The ASM Stadium, Meadow View Park, Tythrop Way, Thame, OX9 3RN  
**Telephone** - 01844 214401  
**Founded:** 1883  
**Capacity:** 2,800 (400 Seated)  
**Team Nickname:** United

### Driving to the Ground



From the North and south take junction 8A on the M40 from the south at the roundabout take the third exit and at the next roundabout as from the north take the second exit at the roundabout onto the A418 and at the next roundabout take the first exit and at the next roundabout take the third exit and the ground is on the left after 50yards



### Public Transport & Walking



280



Train to Haddenham & Thame Parkway Rail Station then Arriva Sapphire 280 Bus to Aylesbury Road and Queens Close from there walk back and on the right is a path that will take you to Roundhead Avenue at the end take a left and at the main road take a right then cross the road and take first left and walk up to the ground.

### Admission

Adults £8  
Concessions and Children £2

### Programme

£1.00

# Waltham Abbey

**Ground** - Capershots" Sewardstone Road Waltham Abbey Essex EN9 1LU

**Telephone:** 01992 711287

**Nickname:** The Abbots

**Founded:** 1944

**Ground Capacity:** 3,500 (200 Seated)

### Driving to the Ground



Exit the M25 at junction 26 and then take the second exit if you are coming Anti-clockwise around the M25 into A121 Honey Lane or third exit if you are coming clockwise. At the next roundabout take the third exit into Sewardstone Road and pass over the M25. The ground is the first right before the cemetery. If you pass the Nissan garage you have gone too far. Parking is free of charge and (use SAT Nav **EN9 1NX**.for the ground).



# Southern Football League

---



## Public Transport & Walking



250 or 251



From Stop E outside Waltham Cross Railway Station take the Arriva in Essex and the Shires 250, 251 to Farm Hill road walk back to the cross and walk down the road to the Cemetery take the next left and follow the lane down to the ground.



## Admission

£8 for Adults,  
£1 for concessions  
Under 12's free

## Programme

£2.00

# Walthamstow

**Ground** – Wadham Lodge Sports Ground, Kitchener Road Walthamstow, E17 4JP

**Telephone:** 0208 514 8352

**Nickname:** The Stags

**Founded:** 1964 (as Leyton Pennant)

**Ground Capacity:** 3,500 (200 Seated)



## Driving to the Ground



The Ground is just off the A406 (North Circular Road). So from the West take the M40/A40 to Hanger Lane roundabout there take the second exit onto the A406 till Arnos Park there take a right at the lights then at Lee Valley Park (on your right) take the exit.

From the Crooked Billet Roundabout head south onto the A112 (Chingford Road) by taking the fourth exit and then take the first left into Brookscroft Road (St John's Church on the corner) and then follow this road to the end where it turns left (Third Left) into Kitchener Road, the Ground is on the right and Please use the right hand side of the car park.

Some sat nav systems may direct you in to Brookscroft Road from Fulbourne Road **do not use this route** as a barrier across Brookscroft Road will prevent you reaching the stadium you must use the Chingford Road entrance into Brookscroft Road.

## Public Transport & Walking



34, 97 215 or 357



→ 3 mins

The nearest Station is **Walthamstow Central Railway Station** then cross the road from the station to the Bus Station and take **London Transport bus 34** (towards Barnet), **97** (towards Chingford Station), **215** (towards Lee Valley Campsite) or **357** (towards Chingford Hatch).

# Southern Football League

---

Alight in Chingford Road at Cazenove Road stop opposite St John's Church. Cross the road into Brookcroft Road and continue to the end of the road and then turn left into Kitchener Road with the Ground is on the right.



## Admission

Adults £7  
Concessions and Children £3 (Children under 16 are free with a full paying adult)

## Programme

£1.50

# Ware

**Ground** - Wodson Park Wadesmill Road Ware Herts SG12 0UQ

**Telephone** - 01920 462064

**Nickname:** The Blues

**Founded:** 1892 (Ware Town FC)

**Ground Capacity:** 3,300 (250 Seated)

## Driving to the Ground



From the A1 take the junction 7, take the A602 exit to Stevenage/Ware and take the first exit onto the A602 and go through nine roundabouts and at the tenth and take the first exit onto the A10 and take the Ware By-Pass then take the A1170 exit toward Ware/ Wadesmill/ Thundridge and take the first exit at the roundabout and go straight through the next roundabout and you will see the sign for Wodson Park and Ware FC is on the left of the sports complex.



# Southern Football League



## Public Transport & Walking



M2  3 mins

From Ware Railway Station and turn right and walk to the top of Station road then turn left and first right after crossing the river Lee into Star road and just before Bowling Street and take the Arriva in Herts M2 bus to Amberley Green on Quincy Road then walk back and turn left and you will see the sign for Wodson Park and Ware FC is on the left of the sports complex.



## Admission

£8 for Adults,  
£1 for concessions and under 12's free

## Programme

£2.00



# Welwyn Garden City

**Ground** - Hens Way Panshanger Welwyn Garden City AL7 1TA

**Telephone:** 01707 328 470

**Nickname:** The Blues

**Founded:** 1892 (Ware Town FC)

**Ground Capacity:** 3,300 (250 Seated)




## Driving to the Ground



Take the A1 to Junction 6 and take the first exit from the North and join the A1000 from the south at the roundabout take the second exit and then at the next take the third exit at the next and then the first exit to join the A1000 then second exit at the next roundabout then straight on at the next and first exit at the next roundabout onto Mundells and then take a left for Pans hanger and the entrance to ground is on the left just before the next roundabout.

## Southern Football League



### Public Transport



724 or



401



**3 mins**

Train to Welwyn Garden City Railway Station then go out of the main entrance and turn right then turn right take the footbridge over the railway and walk down Hyde park at the end turn left into Broadway and then left again into Bridge Road cross the road and take the Green Line 724 or Arriva in Herts 401 Buses and get off at the last stop Herts Way and for the 724 just walk to the ground on the left from the 401 bus walk up to the roundabout take a left and cross the road.

### Admission Price

£5 Adults  
£2 for OAP and Under 16

# Southern Football League One South Division

This is Step 4 on the National League System with promotion to Southern Premier League

# AFC Totton

**Ground** - Testwood Park, Salisbury Road Totton, Southampton Hampshire SO40 2RW

**Main Telephone No:** 023 8086 8981

**Founded:** 1886

**Capacity:** 3,000 (400 Seated)

**Team Nickname:** The Stags



## Driving to the Ground



Take the M3 to Junction 13 and then join the M27 to Junction 2 (Signposted Salisbury/Fawley) then take the first exit at the roundabout then after 200 yards take the first exit for Totton Town Centre then at the T-Junction take a left into Salisbury Road with the ground is on the left so take the second on the left and it will take you to their new stadium

## Public Transport & Walking



8 mins

Train to Totton Railway Station then a fifteen mile walk to the ground come out of the Station Walk up the approach and turn left into Commercial Road then take the first right into Salisbury Road then walk up the road after the roundabout and the ground is on the right after about 400 yards.

## Admission

Adults £9  
OAP's/Students £5  
Under 16's £3

## Programme

£2.00

# Bashley

**Ground** - Bashley Road, Bashley, New Milton, BH25 5RY

# Southern Football League

---

**Main Telephone No:** 01425 620280

**Fax No:** 01425 638376

**Founded:** 1947

**Capacity:** 2,000 (270 Seated)

**Team Nickname:** The Bash



## Driving to the Ground



Take the M27 to Junction 3 then go on to the M271 to Redbridge Roundabout then follow the roundabout under the A35 and at the Nissan Garage join the A35 and after Redbridge Flyover take a left and follow the signs for Lyndhurst. From Lyndhurst head towards Christchurch on the A35, then turn left onto B3058 towards New Milton. The ground is on the left hand side in Bashley village

## Public Transport/Walking



Train to New Milton Railway Station then a 20 minutes' walk up Fernhill Lane then onto Bashley Road the ground is on your right.

## Admission

Adults £6

OAP's/Students £4

Under 16's £2

## Programme

£2.00



# Bideford

**Ground:** The Sports Ground, the Strand, Bideford, Devon, EX39 2NG

**Telephone:** 01237 474974

**Founded:** 1946

**Capacity:** 2,000 (250 Seated)

**Team Nickname:** The Robins

## Driving to the Ground



Take the M5 to Junction 27 and then take the third exit at the roundabout onto the A361 (Signposted Barnstaple/ Tiverton) and follow the road till just before Barnstaple and at the roundabout take the A39 (Signposted Bideford/ Bude/ Ilfracombe).

From the A39 westbound, come over the high bridge at Bideford, at the roundabout turn off left onto Kingsley Road. Follow it down, past the speed camera. Then the club is situated on the righthand side opposite Morrison's supermarket. There are two entrances, one on the Kingsley Road and one through The Strand.



## Public Transport & Walking



Train to Barnstaple Railway Station then walk over to Stop A at the Railway Station then take the Stagecoach Devon 85 bus to Kingsley Road Bideford then it's a left and then after a few yards right into the Strand and the ground is on the right.

## Admission

Adults £10

OAP's/Students £7

Under 16's £3 Under 11 Free

Programme

£2.00

# Bishops Cleeve

**Ground** - Kayte Lane, Bishops Cleeve, Cheltenham, GL52 3PD

**Main Telephone No:** 01242 676166

**Founded:** 1905

**Capacity:** 1,500 (100 Seated)

**Team Nickname:** The Mitres

**First Colours:** Sky blue & Yellow Shirts, Sky Blue shorts and blue socks

**Second Colours:** Green & Black Shirts, black shorts and Green socks

**Programme:** £2.00

## Driving to the Ground



### North

Take Junction 10 on the M5 and head onto Tewksbury Road and at the roundabout at PC World take the first exit and continue on this road through one roundabouts to Newlands Park Lights go straight on into Southam Lane then first left into Kayte Lane and the ground is 800 yards on left.



### South

Take Junction 11 on the M5 and at the roundabout take the third exit onto the A40 and at the second roundabout take the first exit and follow the road to the next roundabout beside PC World at that roundabout take the second exit onto Kingsditch Lane

## Southern Football League



Main Stand

Continue on this road through one roundabout to Newlands Park Lights go straight on into Southam Lane then first left into Kayte Lane and the ground is on the left after 800 yards.

### Public Transport & Walking



D



→ 10 mins

From **Cheltenham Spa Railway Station** walk out to the entrance and take **Stagecoach West Bus D** from Cheltenham to Bishop's Cleeve, Smiths Industries Northbound (on Cheltenham Road) and its 18 minute walk to the ground by walking back 100 yards cross the road and walk down Kayte Lane for a mile and the ground is on the right. The other alternative is to take a taxi to the ground its £9.00

### Admission

Adults £10  
OAP's/Students £8  
Under 16's £2

# Bristol Manor Farm

**Ground** - The Creek Sea Mills Bristol BS9 2HS  
**Telephone** (0117) 9683571  
**Founded:** 1960  
**Capacity:** 1,500 (100 Seated)  
**Team Nickname:** The Farm



# Southern Football League

---



## Driving to the Ground



From the North and South take the M5 18A those from the west merge onto the M5 at junction 20 at junction 18a at the end of the slip road take the second exit on to the A4 Portway and the ground is on the left just under three miles.



## Public Transport



Train to Sea Mills Railway Station four minutes' walk to the ground. Just walk up the station approach turn left and the ground is on the left.

## Admission

Adults £5



OAP's/Students £3  
Under 16's £2

# Cinderford Town

**Ground:** Causeway Ground, Edge Hills Road, Hilldene, Cinderford, GL14 2QH

**Main Telephone No:** 01594 827147/822039

**Founded:** 1922

**Capacity:** 3,500 (200 Seated)

**Team Nickname:** The Town or The Foresters



## Driving to the Ground



Take the M5 to Junction 11 then follow the A40 signs for Gloucester then at the next roundabout take the third exit onto the A40 on the Gloucester By-Pass and go straight on at the next two roundabouts.

Then at the third roundabout take the first exit onto the A48 (Signposted Forest of Dean) for 8 miles. Turn right at Elton Garage onto A4151 (Forest of Dean). Continue through Littledean, climb steep hill, turn right at crossroads (football ground), then second left into Latimer Road.

## Public Transport & Walking



Train to Gloucester Railway Station, and then take the Stagecoach West No.22 or 24 to Coop superstore in Cinderford and the walk over to Edge Hill Close turn right and walk up to

## Southern Football League

---

the top and then turn right and then take the second left into Edge Hill Road and the entrance to the ground is on the right walk up the lane and the ground is on the left.

### Admission

Adults £10  
OAP's/Students £8  
Under 16's £2

### Programme

£2.00

# Evesham United

**Ground** – Cheltenham Road Stadium, Evesham WR11 2LZ

**Main Telephone No:** 01386 442303

**Fax No:** 01386 47645

**Founded:** 1945

**Capacity:** 3,000

**Team Nickname:** The Robins



### Driving to the Ground

South 

Leave the M5 at Junction 9 (Signposted Tewkesbury and Evesham), and then take the third exit at the roundabout (A46/ Ashchurch/ Evesham). Continue on A46 to Evesham and the ground is on the left at the first roundabout just outside the town centre.

# Southern Football League

---



Leave the M5 at Junction 7 and follow the B4084 through Pershore to Evesham. Turn right at traffic lights at Rover Bridge (signposted M5 South/ Cheltenham/ Oxford onto Cheltenham Road. Continue through two sets of traffic lights, the ground is on the right at the first roundabout.

## Public Transport/Walking



Train to Evesham Railway Station the new ground is at the bottom of the Cheltenham Road on your right it's a fourteen minutes' walk straight to the ground.

## Admission

Adults £10  
OAP's/Students £8  
Under 16's £2

## Programme

£2.00

# Exmouth Town

**Ground** – King George V Park, Southern Way, Exmouth EX8 3EE

**Telephone** – 01395 265348

**Founded:** 1933

**Capacity:** 2,000 (100 Seated)

**Team Nickname:** Town



# Southern Football League

## Driving to the Ground



Take the M5 to junction 30 and take the first exit onto A376 Sidmouth Road at the roundabout take the third exit onto the A376 Exeter Road and go straight on at the mini roundabout and the entrance to the ground is on the right and go down southern Way and the ground is on the left



## Public Transport



Train to Exmouth Railway Station then turn left at the main entrance and then right onto Marine Way and the entrance to the ground is 200 yards on the left.

## Admission

Adults £5  
OAP's/Students £3  
Under 16's £2

# Frome Town

**Ground:** The Alder Smith Stadium, Badgers Hill, Berkley Road, Frome, BA11 2EH

**Main Telephone No:** 01373 464087

**Founded:** 1904

**Capacity:** 3,000 (500 Seated)

**Team Nickname:** The Robins

## Driving to the Ground



## Southern Football League



From the M4 Junction 17 take the first from East or Third from West at the roundabout onto the A350 then take the third exit at Chequers roundabout after Chippenham and take A350 to Trowbridge onto A361 to Frome and then at the roundabout take the second exit onto the B3090 (Signposted Frome) Bear left into Rodden Road and at the lights at the crossroads take a left into Berkeley Road with the ground on the right after a few yards



Chris Powell

### Public Transport & Walking



Train to Bath Spa Railway Station walk to Bath Bus Station take the first bus in Bath and Bristol D2 bus to Berkley Road its 2 minute walk to ground.

### Admission

Adults £9  
OAP's/Students £5  
Under 16's £3

### Programme

£2.00

# Hamworthy United

**Ground** - The County Ground, Blandford Close, Hamworthy, Poole BH15 4BF

**Telephone:** 01202 674974

**Founded:** 1970

**Capacity:** 2,000 (200 Seated)

**Team Nickname:** The Hammers

# Southern Football League



## Driving to the Ground



Take the M27 and then on to the A31 and at the next roundabout take the second exit to stay on the A31 then first exit at the next roundabout then straight on at the next roundabout onto the A349 then straight on at the next and then at the next roundabout take the third exit onto Waterloo Road and at the lights take a right into Cabots lane and at the end take a left into Broadstone Way and at the next roundabout take the first exit onto Holmes Way.

After crossing Quay Bridge then at the roundabout take the second exit into Blanford Road and at the crossroad lights take a right and the ground is in front of you.

## Public Transport



Train to Poole Railway Station take the path onto Skerte Road and turn left and walk up to the roundabout there turn right on to West Quay Road and walk straight down over the bridge and past the boat yard till you get to a mini roundabout then turn right onto Blanford Road keep on walk for about 400 yards turn right before the library into Blanford Close and at the top of the close is the ground.



60  2 mins

From Poole Railway Station walk over under the bridge to the shopping centre and turn right and walk down to the Old Library in Langlands Street and take the More 60 Breezer bus to Rockery Avenue and then turn right and the ground is two Minutes in front of you



### Admission

Adults £5  
OAP's/Students £3  
Under 16's £2

# Larkhall Athletic

**Ground** - Plain Ham Charlcombe Lane Larkhall Bath BA1 8DJ

**Main Telephone No:** (01225) 334952

**Founded:** 1914

**Capacity:** 2,500 (100 Seated)

**Team Nickname:** The Larks

### Driving to the ground



From the North West and South West take the M5 to Junction 15 and join the M4 and leave at junction 18 from the west its the third exit from the east its the first exit at the roundabout onto the A46 then after nine miles take the Gloucester Road exit on the left.

Then take the second right into Deadmill Lane and then take the second left into Valley View Road this get narrow and the entrance to the ground is on the right with some parking behind the clubhouse but is best to park at the start of the road and walk up.





## Public Transport & Walking



Train to Bath Spa Railway Station then walk up to Bath Bus station and then take the Faresaver X31 bus to Grosvenor at Bath Rugby club Training Ground. Walk back a few yards and turn right and walk up Lambridge Road till the cross roads walk straight on and at the fountain take slight right and follow the road up past the school up the hill walk this becomes a single track at the top take a right into Charlcombe Lane and walk a few yards the ground is on the left (don't walk this for night games) get a taxi and even for day games were a reflective jacket.



## Admission



# Southern Football League

---

Adults £10  
OAP's/Students £8  
Under 16's £2

## Programme

£2.00

# Lymington Town

**Ground** - The Sports Ground, Oberland Court, Lymington SO41 9ZG

**Telephone:** 01590 671305(Club)

**Founded:** 1876

**Capacity:** 1,500 (100 Seated)

**Team Nickname:** The Linnets



## Driving to the ground



Take the M27 to the Cadman interchange and follow the signs for the A31 and at the next roundabout take the third exit onto the A337 at the end of the road in Lyndhurst take a left and at the Stags head first right and follow the signs for A337 and at the Southampton road roundabout in Lymington take the second exit and drive down and at the sign for the town centre just before the lights take a left at the white house up St Thomas lane and the ground is on the left beside the cricket ground.

## Public Transport



## Southern Football League

---

Train to Lymington Town Railway Station change at Brocklehurst Railway Station then it is 10 minutes' walk to the ground. Coming out of the station turn right down Waterloo road then turn left into Bridge Road, then right and first left into East Hill then take the first left after the town hall the ground is at the end of Oberland Court just walk right across the car park.



### Admission

Adults £5  
OAP's/Students £3  
Under 16's £2

# Melksham Town

**Ground** - The New Conigre Ground, Eastern Way Melksham SN12 6GQ

**Telephone:** 01225 302977

**Founded:** 1876

**Capacity:** 2,500 (100 Seated)

**Team Nickname:** The town

### Driving to the ground



Take M4 to Junction 17 and from the East take the third exit at the roundabout and from the west take the first exit onto the A350 then take the third exit at the next roundabout and straight on at the next roundabout and then straight on at the next five roundabouts following the A350 and then at Whitehills Garden Centre take a left into Cantax Hill and at the roundabout take the first exit and just past the bell inn take a right into Forest Lane and at Vinny Gateway take the first left into New Road and at the end of the road take a right and then first exit at the roundabout drive on past the new houses and the ground is on the left.

# Southern Football League



## Public Transport



Train to Chipenham Railway Station then take a right and go down to the bottom of Cocklebury Road and then turn left and walk down and cross the river bridge there take a left and walk down the riverside path till you get to the next bridge cross the road and walk up to the bus stop and take the Faresaver X34 bus to the Baptist Church in Melksham then wait a few minutes and then take the Frome Mini bus 14 to Thyme Road on Eastern Way then walk back down past the new houses and the new ground is in front of you.



## Admission

Adults £5



OAP's/Students £3  
Under 16's £2

# Paulton Rovers

**Ground:** VT Athletic Field, Winterfield Road, Paulton, Bristol BS39 7RF  
**Main Telephone No:** 01761 412907  
**Founded:** 1881  
**Capacity:** 2,500 (250 Seated)  
**Team Nickname:** Rovers

## Driving to the Ground



Leave the M4 Junction 14 exit to Bath/ Stroud and then at the roundabout, take the 1st exit onto A46 then at the next roundabout, take the third exit onto the A420 and then take the first left for Hamswell and just after going through Lansdown Turn right onto Lansdown Lane then just over a mile at the mini roundabout at the church take the first exit into High Street in Weston. Then take the second right into Anchor Road then at the end of the road take a left then first right then second right onto the A4

Follow the road over the river bridge and take a right onto Lower Bristol Road and follow the road for just under 8 mile then at the Globe roundabout take the second exit onto the A39 then follow the signs for the A39/ A37 to Farrington Gurney.

From the A37 at Farrington Gurney, follow the A362 (Signposted Radstock) for two miles. Continue straight over first roundabout (Tesco on right) and at the second roundabout turn left onto the B3355 (signposted Paulton). Ground is on right-hand side just past the Winterfield Inn.





## Southern Football League

### Public Transport & Walking



Train to Bristol Temple Meads then walk four minutes over to Temple Gate Stop TG then take the First in Bristol 178 or 379 to Bloomfield Paulton from there it's a walk down Winterfield Road and the ground is the third on the left with a small parking area.

### Admission

Adults £9  
OAP's/Students £5  
Under 16's £2

### Programme

£2.00

# Sholing

**Ground:** VT Group Sports Ground, Portsmouth Road, Old Netley, Southampton SO19 9PW

**Main Telephone No:** 023 8040 3829

**Founded:** 1960 (Vosper Thorneycroft FC)

**Capacity:** 1,000 (250 Seated)

**Team Nickname:** The Boatmen

### Driving to the Ground



From the M3 Junction 14 then follow the M27 towards Southampton and leave the M27 at Junction 8 (Southampton East) and follow the signs towards Hamble/ Woolston. Remain in the lefthand lane as you come to Windover roundabout.



## Southern Football League

Take the second exit at the roundabout towards Hamble and then take the right hand lane and carry on straight across mini roundabout then after 200 yards take the third exit at the second small roundabout and then after about 100 yards turn right into Portsmouth Road (Signposted Old Netley). The follow straight on for about ½ mile with the ground is on the right opposite a lorry entrance.

### Public Transport & Walking



Train to Southampton Central Railway Station and then walk from Stop SF take the Unilink UC1 bus get off at West Quay and cross the road and from Stop BL take the first bus X4 and alight at Netley Road and walk two minutes to the ground.



### Admission

Adults £5  
OAP's/Students £3  
Under 16's £2

### Programme

£2.00

# Slimbridge

**Ground** – Thornhill Ground, Wisloe Road Cambridge GL2 7AF

**Telephone** - 07835 927226

# Southern Football League

---

**Founded:** 1902

**Capacity:** 1,500 (175 Seated)

**Team Nickname:** The Swans

## Driving to the Ground



North

From the M5 take the Junction 13 slip road and at the roundabout take the third exit and take the first exit at the next roundabout at take the A38 and take it to Slimbridge Primary School there take the first exit at the roundabout and then take a left up to the ground.



South

Take the M5 to Junction 14 then take a left and then first right onto Bristol Road (A38) and take it to Slimbridge Primary School there take the third exit at the roundabout and then take a left up to the ground.

## Public Transport



Train to Stonehouse Railway Station then go out of the main entrance and walk to the end of Station Road and do a left walk down to the end of Budett Close then turn right and walk up to the Elgin Mall and take the Stagecoach West 65 bus to Wisloe Road then at the bend follow it right and the ground is on the left.

## Southern Football League

---



### Admission

Adults £10  
OAP's/Students £8  
Under 16's £2

### Programme

£2.00

# Tavistock

**Ground** – Langsford Park, Crowndale Road, Tavistock PL19 8JR

**Telephone** – 01822 614447

**Founded:** 1888

**Capacity:** 2,500 (200 Seated)

**Team Nickname:** The Lambs





# Southern Football League

---

## Driving to the Ground



Take the M5 to Junction 31 and take the A30 to the junction for Tavistock and Plymouth at the old Pedal and Pump Inn and turn left at the end of the slip road and go straight on at two roundabouts then at the market Inn Pub take a right into Pixcton Lane and at the roundabout take the second exit onto Plymouth Road and then take the first left into Crowndale Road and drive past the sports track and the ground is on the left.

## Public Transport



Train to Plymouth Railway Station then out of the main entrance up the approach and turn right and walk over to the bus stop on North East Road, and then take the Stagecoach South West 1 Bus to Grenville Road and then walk back down to the mini roundabout then take a right into Brook Lane and take a first right down the lane and over the bridge and then at Crowndale Road take a right its 2 minutes to the ground with the entrance on the right.

## Admission

Adults £5  
OAP's/Students £3  
Under 16's £2

# Westbury United

**Ground** – Meadows Lane Westbury, BA13 3AF

**Telephone** - 01373 823409

**Founded:** 1920

**Capacity:** 1,500 (175 Seated)

**Team Nickname:** The White Horseman



## Driving to the Ground



Take the M4 to junction 14 from the west take the third exit and from the east take the first exit onto the A338 and at the mini roundabout take the second exit and straight on at the next roundabout onto the A4 and go straight on at the next roundabout and third exit at the next roundabout and straight on at the next following the A4.

At the wagons and Horses roundabout beside the pub of the same name take the first exit onto the A361 and follow the signs for A361 through Devizies which will bring you out on Northgate and follow the A361 and coming up to the lights take a left for Trowbridge and Seed hill and at the roundabout take the first exit onto the A350.

At the next roundabout take the first exit onto Westbury Road then straight on at the first roundabout and third exit at the next roundabout into the Mead and first exit at the next roundabout and first right into Meadows Lane the ground is 200 yards on the right

## Public Transport



From the South East train to Westbury Railway Station then walk up the Station Approach there turn right and go down Station Road until you get to the double mini roundabouts there take a left and the ground is 400 yards on the left.

## Admission

Adults £5  
OAP's/Students £3  
Under 16's £2

# Willand Rovers

**Ground** - Silver Street Willand Cullompton EX15 2RG

**Telephone:** (01884) 33885

**Founded:** 1946

**Capacity:** 1,500 (175 Seated)

**Team Nickname:** Devon All Whites

## Driving to the Ground



Take the M5 to junction 27 and at the roundabout take the first exit onto the A38 and at the next roundabout take the second exit onto the B3181 and go straight at the next roundabout and the entrance to the ground will be 400yards on the left

# Southern Football League



## Public Transport



Train to Tiverton Parkway Railway Station and Stagecoach South West 1 Bus to Silver Street then walk back 3 minutes to the ground which is on the right.



## Admission

Adults £5  
OAP's/Students £3  
Under 16's £2



# Wimbourne Town

**Ground:** The Cuthbury, Cowgrove Road, Wimborne, Dorset, BH21 4EL

**Telephone:** 01202 884821

**Founded:** 1878

**Capacity:** 3,250 (275 Seated)

**Team Nickname:** The magpies

## Driving to the Ground



From the M3 Junction 14 then follow the M27 towards Ringwood/Bournemouth and then take the A31 through Ringwood. When approaching Ashley Heath Roundabout take the second exit and stay on A31 and go through one roundabout then at the next roundabout, take the fourth exit onto Wimborne Rd West/ B3073 then at the mini roundabout at the cricket club take first left into Park Lane. Then at the lights take a right then cross over the bridge past the Rising Sun pub then at the mini roundabout take the second exit then turn left into Cowgrove Road just past the Victoria Hospital and the ground is on the left just after 50 yards with ample parking



## Public Transport/Walking



Train to Poole Railway Station then take the Yellow Busses 6 bus to Wimbourne Square walk straight down West Street and at the Minster Arms turn right then turn left into



## Southern Football League

---

Cowgrove Road just past the Victoria Hospital and the ground is on the left just after 50 yards.

### Admission

Adults £10  
OAP's/Students £8  
Under 16's £2

### Programme

£2.00